


Attachment B

STATE OF WISCONSIN
SUPREME COURT



SCOTT R. JENSEN, personally and as Speaker of
the Wisconsin Assembly and MARY E.
PANZER, personally and as Minority Leader of
the Wisconsin Senate,

Petitioners,

v.

Case No. 02-0057-OA

WISCONSIN ELECTIONS BOARD, an
independent agency of the State of Wisconsin;
JERALYN WENDELBERGER, its chairman; and
each of its members in his or her official capacity,
DAVID HALBROOKS, R. J. JOHNSON, JOHN
P. SAVAGE, JOHN C. (Caption Continued –
Next Page)

PETITIONERS' SECOND SUPPLEMENTAL APPENDIX

James R. Troupis, SBN 1005341
Raymond P. Taffora, SBN 1017166
Eric M. McLeod, SBN 1021730
MICHAEL BEST & FRIEDRICH LLP
One S. Pinckney Street, Suite 700
Madison, WI 53703
Telephone: (608) 257-3501

Patrick J. Hodan, SBN 1001233
REINHART BOERNER VAN
DEUREN S.C.
1000 N. Water Street
P.O. Box 514000
Milwaukee, WI 53203-3400
Phone: (414) 298-1000

SCHOBER, STEVEN V. PONTO, BRENDA
LEWISON, CHRISTINE WISEMAN and KEVIN
J. KENNEDY, its executive director,

Respondents, and

State Senate Majority Leader CHARLES J.
CHVALA, State Assembly Minority Leader
SPENCER BLACK, WISCONSIN EDUCATION
COUNCIL, a voluntary association, STAN
JOHNSON, its elected president and several of its
members, TOMMIE LEE LENN, PAUL
HAMBLETON and DIANNE CATLIN LANG,

Case No. 02-0057-OA

Intervenor-Respondents.

INDEX

The following Exhibits A-H are materials contained in this Court's record in *State ex rel. Reynolds v. Zimmerman*, 22 Wis. 2d 544, 126 N.W.2d 551, *enforced*, 23 Wis. 2d 606, 128 N.W.2d 16 (1964) (per curiam) located at the Wisconsin State Historical Society Archives.

- | | |
|-----------|--|
| Exhibit A | Order dated June 28, 1963 granting petition for leave to commence original action; directing plaintiff to submit "a proposed plan or plans of redistricting which he contends conforms to all constitutional requirement" and defendant "to serve a responsive pleading and to present such supplementary pleading and to present such supplementary material as he may see fit . . ." |
| Exhibit B | Plaintiff's submission of August 5, 1963 of proposed plan of redistricting (1961 Wisconsin Legislative Council Reapportionment Committee Plan with amendments), including comparison to then existing Rosenberry Act, plan under vetoed Bill 575, S, and plan under previously introduced Bills 643, S, 645, A, and 812, S. |
| Exhibit C | Order dated April 24, 1964 granting Intervening-Respondents' petition to submit proposed plan of redistricting. |
| Exhibit D | Intervening-Respondents Senator Frank E. Panzer and Speaker Robert D. Haase's submission of April 24, 1964 of plan of redistricting pursuant to vetoed Bill 679, S. |
| Exhibit E | Order dated April 28, 1964 granting Relator [plaintiff] leave to submit additional proposed plan of redistricting. |

- Exhibit F Relator's submission of April 11, 1964 of additional proposed plans of redistricting, Plan A and Plan B.
- Exhibit G Submission of Amicus Curiae, City of Milwaukee.
- Exhibit H Submission of Amicus Curiae, Racine County Republican Party.

* * * * *

- Exhibit I Docket sheet from *State ex rel. Dreyfus v. Elections Board*, Case No. 82-458-OA (Mar. 15, 1982) noting that "pet. as it relates to WI Assembly & Senate reapportionment is granted."

Q:\CLIENT\013156\0002\B0121260

EXHIBIT A

Order dated June 28, 1963 granting petition for leave to commence original action; directing plaintiff to submit “a proposed plan or plans of redistricting which he contends conforms to all constitutional requirement” and defendant “to serve a responsive pleading and to present such supplementary pleading and to present such supplementary material as he may see fit . . .”

COURT ORDER - June 28, 1963

Re: State ex rel. Reynolds v. Zimmerman

Leave to institute an action is granted.

1. The petition shall stand as the information.
2. Plaintiff shall have until August 5th, 1963 to present a supplement to the information containing a proposed plan or plans of redistricting which he contends conforms to all constitutional requirements; a tabulation of the deviation in population in the proposed districts from the perfect standard, and comparisons of such deviations with the existing (Rosenberry) Act and with such deviations under the bill recently passed by the Senate and Assembly.
3. Defendant shall have until September 9th, 1963 to serve a responsive pleading and to present such supplementary material as he may see fit in response to the supplement supplied by plaintiff.
4. Thereafter the court will set a period for the filing of any briefs and for oral argument or other proceeding as it deems necessary.
5. The court makes it clear that the granting of leave to institute this action does not impair the power of the legislature to enact a constitutional reapportionment act.

RELATOR'S SUPPLEMENT TO INFORMATION
(Formal Parts Omitted)

In accordance with the Order of this Court entered on June 28, 1963, Plaintiff presents herewith a Supplement to the Information which contains a proposed plan of redistricting the Senate and Assembly Districts in the State of Wisconsin; a tabulation of the deviation in population in the proposed districts from the perfect standard and comparison of such deviations with the existing (Rosenberry) Act and with such deviations under the Bill 575, S, recently passed by the Senate and Assembly and vetoed by the Governor.

The plan of redistricting submitted by the Plaintiff is the plan proposed by the Wisconsin Legislative Council Reapportionment Committee in 1961, except for three deviations. The deviations occur in Racine County, Brown County and Dane County and are hereinafter discussed. The Committee Plan, as we will hereinafter refer to it, was introduced in the 1961 Session as Bills 643, S, 645, A, and 812, S.

Joint Resolution 94, S, adopted August 18, 1959, created among other things an interim committee of the Legislative Council on apportionment. The Committee consisted of 4 Senators, Clifford W. Krueger (R), Leland McParland (D), William R. Moser (D), and Leo O'Brien (R); 6 Assemblymen, Frank W. Christopherson (D), Harold Clemens (R), Allen J. Flannigan (D), Willis J. Hutnik (R), Paul A. Luedtke (R), and Wilfred Schuele (D). Five Public Members were chosen as follows: Mrs. Robert H. Wangerin, of Wauwatosa, former First

EXHIBIT B

Plaintiff's submission of August 5, 1963 of proposed plan of redistricting (1961 Wisconsin Legislative Council Reapportionment Committee Plan with amendments), including comparison to then existing Rosenberry Act, plan under vetoed Bill 575, S, and plan under previously introduced Bills 643, S, 645, A, and 812, S.

STATE OF WISCONSIN

IN SUPREME COURT

August Term, 1962

STATE OF WISCONSIN, ex rel.
JOHN W. REYNOLDS, Governor,

Relator,

v.

ROBERT C. ZIMMERMAN,
Secretary of State,

Respondent.

SUPPLEMENT TO INFORMATION

In accordance with the Order of this Court entered on June 28, 1963, Plaintiff presents herewith a Supplement to the Information which contains a proposed plan of redistricting the Senate and Assembly Districts in the State of Wisconsin; a tabulation of the deviation in population in the proposed districts from the perfect standard and comparison of such deviations with the existing (Rosenberry) Act and with such deviations under the Bill 575, S, recently passed by the Senate and Assembly and vetoed by the Governor.

The plan of redistricting submitted by the Plaintiff is the plan proposed by the Wisconsin Legislative Council Reapportionment Committee in 1961, except for three deviations. The deviations occur in Racine County, Brown County and Dane County and are hereinafter discussed. The Committee Plan, as we will hereinafter refer to it, was introduced in the 1961 Session as Bills 643, S, 645, A, and 812, S.

COURT ORDER - June 28, 1963

Re: State ex rel. Reynolds v. Zimmerman

Leave to institute an action is granted.

1. The petition shall stand as the information.
2. Plaintiff shall have until August 5th, 1963 to present a supplement to the information containing a proposed plan or plans of redistricting which he contends conforms to all constitutional requirements; a tabulation of the deviation in population in the proposed districts from the perfect standard, and comparisons of such deviations with the existing (Rosenberry) Act and with such deviations under the bill recently passed by the Senate and Assembly.
3. Defendant shall have until September 9th, 1963 to serve a responsive pleading and to present such supplementary material as he may see fit in response to the supplement supplied by plaintiff.
4. Thereafter the court will set a period for the filing of any briefs and for oral argument or other proceeding as it deems necessary.
5. The court makes it clear that the granting of leave to institute this action does not impair the power of the legislature to enact a constitutional reapportionment act.

RELATOR'S SUPPLEMENT TO INFORMATION
(Formal Parts Omitted)

In accordance with the Order of this Court entered on June 28, 1963, Plaintiff presents herewith a Supplement to the Information which contains a proposed plan of redistricting the Senate and Assembly Districts in the State of Wisconsin; a tabulation of the deviation in population in the proposed districts from the perfect standard and comparison of such deviations with the existing (Rosenberry) Act and with such deviations under the Bill 575, S, recently passed by the Senate and Assembly and vetoed by the Governor.

The plan of redistricting submitted by the Plaintiff is the plan proposed by the Wisconsin Legislative Council Reapportionment Committee in 1961, except for three deviations. The deviations occur in Racine County, Brown County and Dane County and are hereinafter discussed. The Committee Plan, as we will hereinafter refer to it, was introduced in the 1961 Session as Bills 643, S, 645, A, and 812, S.

Joint Resolution 94, S, adopted August 18, 1959, created among other things an interim committee of the Legislative Council on apportionment. The Committee consisted of 4 Senators, Clifford W. Krueger (R), Leland McParland (D), William R. Moser (D), and Leo O'Brien (R); 6 Assemblymen, Frank W. Christopherson (D), Harold Clemens (R), Allen J. Flannigan (D), Willis J. Hutnik (R), Paul A. Luedtke (R), and Wilfred Schuele (D). Five Public Members were chosen as follows: Mrs. Robert H. Wangerin, of Wauwatosa, former First

Appendix
132Page of
Record

Vice President and past member of Board of League of Women Voters of Wisconsin, Judge Herman W. Sachtjen, of Madison, retired Circuit Court Judge for Dane County, Mr. Emil Schuette, of Sheboygan, Mr. Patrick Sheedy, attorney from Milwaukee, and Mr. Ralph Theiler, attorney from Tomahawk.

This Committee was known as the Wisconsin Legislative Council Reapportionment Committee.

The Committee held its first meeting, January 29, 1960. It met again on August 4, 1960. At its meeting of September 22, 1960, Mrs. Wangerin presented the first plan of reapportionment. It gave 26 seats to Milwaukee County, and 4 to Waukesha County. It contained a suggestion that 2 seats be added to either Dane, Kenosha, Racine, or Outagamie Counties (Minutes of Committee of September 23, 1960, Page 2). At the same meeting Assemblyman Flannigan submitted a proposal for reapportionment that provided for 2 new Assembly Districts in Waukesha County and 2 new Assembly Districts in Milwaukee County (Minutes Page 3).

Because of the similarity of the two proposals presented, the minutes of November 15, 1960, at page 2 show the following:

"Mrs. Wangerin suggested to the committee that they avoid spending much time comparing the proposals presented by herself and Mr. Flannigan. She had compared the plans and she said that the main difference was that her plan released 6 assembly seats whereas the Flannigan proposal released 4. She thought that the districts she had designated were more

Appendix
133Page of
Record

nearly perfect populationwise, but that the Flannigan plan accomplished the job that needed to be done. * * * Mrs. Wangerin explained that 3 of the seats picked up in Mr. Flannigan's proposal were arrived at in the same way as her plan and the fourth one was arrived at because of a different grouping of counties."

Mr. Flannigan explained his plan and its origin and the following entry appears at page 2 of the Minutes:

"Mr. Flannigan told the committee that the proposal he had introduced would affect only 16 of the 74 assembly districts, which was as little change as possible needed to do the job. In reply to a question, he said that Perry Hill of Milwaukee, who was very familiar with the Rosenberry committee some years ago, had worked out the plan. It was Mr. Flannigan's opinion that Mr. Hill is as expert on the subject of reapportionment as anybody else in the state and that the plan was well prepared and showed an immense amount of work put into it."

Page 4 of the November 15, 1960 Minutes of the Committee contains the following:

"Mr. Schuele moved that Mr. Flannigan's proposal for reapportionment of the assembly districts be recommended to the legislative council. Judge Sachtjen seconded. A roll call vote was taken and the results were as follows: 9 ayes, 2 noes, 4 absent or not voting. Motion carried. * * * Mrs. Wangerin moved that Mr. Flannigan's proposal for reapportionment of

Appendix
134

the senate districts be recommended to the legislative council together with the assembly plan. Mr. Sheedy seconded. A roll call vote was taken and the results were as follows: 9 ayes, 2 noes, 4 absent or not voting. Motion carried. * * * Mr. Sheedy moved that rural Dane County be combined with Green and Lafayette counties to make up the 16th senatorial district. Mrs. Wangerin seconded. A roll call vote was taken and the results were as follows: 7 ayes, 3 noes, 5 absent or not voting. Motion carried."

On November 16, 1960 the Committee again met and directed its attention to congressional districting.

The Committee met on January 18, 1961, and its next meeting occurred on April 24, 1961. At pages 4 and 5 of the minutes of that meeting, the following is shown as the action of the Committee:

"The following plan for Milwaukee County was submitted by Senator Moser and Mrs. Wangerin:

"Milwaukee's first 18 districts would remain the same, with one exception: the 8th district would consist of West Milwaukee and the 8th ward of the city of Milwaukee for a total population of 44,973. The rest of the county would be apportioned as follows:

19th district	19th ward and St. Francis	41,762
20th district	Brown Deer, River Hills, Bayside, Fox Point, and Glendale	32,467

Appendix
135

21st district	Shorewood and Whitefish Bay	34,380
22nd district	Wauwatosa's 1st, 2nd, 3rd, 4th, 5th, 6th, and 8th wards	39,594
23rd district	Wauwatosa's 7th ward and West Allis' 3rd and 5th wards	34,862
24th district	West Allis' 1st, 2nd and 4th wards	42,218
25th district	Oak Creek's 1st and 2nd wards, Greenfield, Hales Corner, Greendale and Franklin	44,634 *
26th district	South Milwaukee, Cudahy and Oak Creek's 3rd and 4th wards	42,882 *

"*These are estimated populations because the population of Oak Creek by wards was not available.

"* * * Senator Moser moved, seconded by Mr. Flannigan, that the committee approve the plan of reapportionment for Milwaukee county assembly districts just read. The results of a roll call vote were as follows: Ayes (5); McParland, Moser, Wangerin, Flannigan and Schuele; Noes (4); Hutnik, Krueger, Christopherson and Theiler; Absent and not voting (6): O'Brien, Clemens, Luedtke, Sachjen, Schuette and Sheedy. Motion carried.

Appendix
136

The Committee met on April 27, 1961 and approved the redistricting of 4 assembly districts in Waukesha county (Minutes page 2) and adjourned sine die (Minutes Page 4).

It is this plan, suggested by the Legislative Council Committee with the modifications herein-after discussed, that is submitted for the Court's consideration. This plan was not acted upon by the Legislative Council, but only by this Committee.

There are three changes in the plan as submitted herewith that can be regarded as "substantive":

- (1) Removal of the Village of North Bay from the Third Assembly District in Racine County and putting it in the Second District for the reason North Bay is surrounded by the 15th ward of the City of Racine according to the information supplied by the Legislative Reference Library and is not contiguous to the Third District.
- (2) Changes in the First and Second Districts of Brown County. This is because the City of Green Bay redistricted its wards. The apportionment plan of the Legislative Council Committee which followed the old ward lines, included in the First Assembly District of Brown County all of the City of Green Bay northwest of the Fox River and the old 6th and 3rd wards on the southeast side of the river. The Committee Plan places that part of Green Bay northwest of the Fox River in the First District.

Appendix
137

Its population, according to the Legislative Reference Library, is 38,469. However, on the southwest side of the river, the new wards do not coincide with the old ward lines that circumscribed the 3rd and 6th wards. The new 14th ward includes all of the old 6th (1960 population 751) plus approximately 2/5 of the territory of the old 3rd ward (1960 population 1,698). The remainder of the old 3rd ward has been combined with all of the old 1st ward (1960 population 2,639) to form the new 1st ward.

The Legislative Reference Library used the block statistics for the City of Green Bay published by the Bureau of the Census - Series HC (3) - 413 and established the 1960 population of the new 14th ward of the City of Green Bay as 1,067. The population of the new 1st ward is 4,021. In the Committee Plan, using the old ward numbering, 2,449 people of the southeast side of the Fox River in the City of Green Bay were included in the First Assembly District consisting of the old 3rd and 6th wards. Following the new ward lines we have added the 14th ward to the First District. According to the Reference Library, the total population of the City of Green Bay southeast of the Fox River, is 24,419. We have subtracted the figure 1,067 leaving 22,352 people on the southeast side of the Fox River in the City of Green Bay to be included in the Second Assembly District of Brown County. To this extent the plan

Appendix
138

herewith submitted is changed from that presented by the Council Committee, but it is necessitated by the fact that the City of Green Bay redistricted and renumbered the wards.

- (3) The other substantive change occurs in Dane County. The City of Madison has redistricted and renumbered its wards since the Council Committee Plan was proposed. Following the 1960 census, Madison annexed part of the Township of Blooming Grove creating the 22nd ward. The population of this ward had to be estimated and the figures used in the Committee Plan for the new 22nd ward and for the new 3rd ward are those population figures estimated by the State Legislative Reference Library. The Council Committee Plan left the old 21st ward in the 5th Assembly District in Western Dane County and divided the rest of the city in three districts based on the old ward lines. The new ward lines in the City of Madison cannot be reconciled with the old ward lines to maintain the integrity of the Council Committee Plan.

We have therefore turned to vetoed Bill 575, S, and have used its districting of Dane County as the districting in the proposed plan. It follows the Council Committee Plan substantially. For instance, it placed Maple Bluff and Shorewood in the 5th or Western District of Dane County, as did the Council Committee Plan. Both

Appendix
139

of these Villages are contiguous to parts of the Town of Madison which is in the 5th District. That part of Bill 575, S, pertaining to Dane County was incorporated in the Senate version by means of the so-called Leonard Amendment (Amendment 2, S, to Sub. Amend. 1 S, to 575, S). This amendment was adopted by the Senate and became part of the Bill as messaged to the Assembly. There were no amendments offered in the Assembly to the Dane County portion of the Bill.

We believe that the plan of 575, S, for Dane County meets the constitutional requirements for apportionment and districting.

The only other modifications in the plan as presented to the Court herewith as compared to the Legislative Council Committee Plan are changes made for purposes of clarification such as designating certain villages that have been created since the 1960 census, and correcting descriptions of incorporated municipalities that lie in more than one county.

We are advised by the Legislative Reference Library that as far as they have been able to ascertain, no other city outside of Green Bay and Madison has reapportioned or redistricted its wards in any place that affects any Assembly District, since the time the Council Committee proposals were submitted in bill form.

The redistricting done by the City of Milwaukee

Appendix
140Page of
Record

in ordinance #730 is embodied in the plan that we submit.

We support and endorse for the Court's consideration this Plan of the Legislative Council Committee. This Committee Plan comes from a group made up of Republicans and Democrats and five members representing the public. It is our opinion that this Plan meets the constitutional requirements for legislative districting.

Any plan submitted to meet the requirement of Section 3, Article IV of the Wisconsin Constitution must "district * * * the members of the Senate and Assembly, according to the number of inhabitants * * *." The Constitution places limitations on achieving absolute numerical equality by the provision in Section 4, Article IV, with respect to the Assembly which requires that "such districts to be bounded by county, precinct, town or ward lines, to consist of contiguous territory and to be in as compact form as practicable."

With respect to the Senate there is a limitation imposed by Section 5, of Article IV, that Senate Districts shall consist of "convenient contiguous territory * * * and no Assembly District shall be divided in the formation of a Senate District * * *."

Within the limitations prescribed by Sections 4 and 5 of Article IV, we believe that the Council Committee Plan as modified and submitted herein does meet the requirement of Section 3 of Article IV as being districted "according to the number of inhabitants." It presents a vastly more equitable and constitutionally acceptable plan than does the

Appendix
141Page of
Record

Rosenberry Act as it now exists. We believe that it is superior to the vetoed 575, S, as is demonstrated in the computations and charts attached hereto as exhibits.

The constitutional requirement of following county lines and still district "according to the number of inhabitants" makes it logical, we believe, to begin with large population counties in approaching the problem of reapportionment. There are two obvious examples. Waukesha has over 4% of the population of the state and should have four assemblymen out of the 100. Milwaukee has over 26% of the population of the state and should have 26 of the 100 assemblymen. We submit that no theory of apportionment, no matter how mathematically intricate or intriguing can escape that logical fact. A comparison of 575, S, as vetoed and the Committee Plan herein proposed shows that under 575, S, many more people are adversely affected in the sense of not being represented. This results from a failure to face up to the fact that Milwaukee is entitled to 26 assembly seats.

The following Exhibits are incorporated herein and set forth the plan of redistricting that we propose. The Exhibits also compare the proposed plan to the present districting under the Rosenberry Act and the proposed redistricting in 575, S, as vetoed.

EXHIBIT III: ASSEMBLY: Proposed Plan
(Legislative Council Committee
Plan as modified) setting forth
100 Assembly Districts of the
State, each district to be entitled
to elect one member to the
Assembly.

Appendix
142Page of
Record

EXHIBIT IV: ASSEMBLY: Proposed Plan in bill form showing in what way it amends the present apportionment statute as set forth in Sec. 4.01 Wis. Stats. 1961.

EXHIBIT V: SENATE: Proposed Plan (Legislative Council Committee Plan) setting forth 33 Senate Districts of the state each district to be entitled to elect one member to the Senate.

EXHIBIT VI: SENATE: Proposed Plan in bill form showing in what way it amends the present apportionment statute as set forth in Sec. 4.02 Wis. Stats. 1961.

EXHIBIT VII: a. Proposed Plan: Tabulation of the deviation in population in the proposed districts from the perfect standard.

b. Rosenberry Act: Tabulation of the deviation in population of present districts from the perfect standard.

c. 575, S, as Vetoed: Tabulation of the deviation in population in the proposed districts from the perfect standard.

EXHIBIT VIII: ASSEMBLY: Comparison in deviations in population of the

Appendix
143

Proposed Plan and the Rosenberry Act and 575, S, shown numerically and by percentage ranges.

EXHIBIT IX: SENATE: Comparison in deviations in population of the Proposed Plan and the Rosenberry Act and 575, S, shown numerically and by percentage ranges.

EXHIBIT X: 575, S, as vetoed.

EXHIBIT XI: MAPS: (a) Present Senate and Assembly Districts (Rosenberry Act).
(b) Committee Plan
(c) Assembly Districts.
(d) Committee Plan
(e) Senate Districts.
(f) Assembly Districts showing districts affected by changes in Proposed Committee Plan.
(g) Senate and Assembly Districts in Milwaukee County under Proposed Committee Plan.

Except as modified and explained above, the plan we propose and set forth in the Exhibits listed supra is the plan of the Legislative Council Committee on Reapportionment.

Page of
Record

In the Summary of Conclusions of 1959-61 Reapportionment Committee (Legislative Council June 21, 1961, RB-63-1) the following appears at page 3:

"The committee held its last meeting on April 27, 1961. Revised ward boundaries had been received from La Crosse and Waukesha, but not from other cities in multi-district counties. It was therefore the sense of the committee that the assembly district boundaries would remain the same in all multi-district counties with the exception of La Crosse, Milwaukee, and Waukesha. The committee then approved the assembly and senate district reapportionment plans which had been proposed by Assemblyman Flannigan at the November 15-16, 1960 meeting, after adjustments had been made in accordance with the final census figures and the ward changes reported by La Crosse, Milwaukee, and Waukesha. * * * The committee's recommendations were introduced in the 1961 session by request of individual members of the committee, as follows:

Bill No. 643, S, relating to apportionment of senate and assembly districts, and companion Bill No. 645, A. No action was taken on the senate bill during 1961, but on January 12, 1962 the bill was recalled from committee and indefinitely postponed. The assembly bill was amended twice, and indefinitely postponed by the vote of 50 to 44."

The population figures used throughout these exhibits have been furnished by the Legislative Reference Library.

An analysis demonstrates the superiority of the Council Committee Plan as modified over that which exists at the present time (Rosenberry Act) or proposed under 575, S.

Under the Council Committee Plan as modified herein, 55 assembly districts comprising 2,173,022 people come within 10% of the Perfect Standard (39,528), as compared to 28 assembly districts comprising 1,090,417 people under the existing Rosenberry Act, and 43 assembly districts comprising 1,717,410 people under vetoed Bill 575, S.

In the Senate Plan of the Council Committee, 26 of the 33 Districts comprising 3,080,792 people come within 10% of the perfect standard (119,780). The Rosenberry Act has only half that many senatorial districts within the 10% range comprising 1,540,113 people and 575, S, has only 19 districts within the range comprising 2,238,464 people.

There are 97,851 more people living in assembly districts where they are over represented in excess of 10% of the perfect standard under 575, S and 573,933 under the Rosenberry Act than under the Council Committee Plan as modified.

Conversely, there are 318,293 more people living in assembly districts where they are under represented in excess of 10% of the perfect standard under 575, S, and 1,372,720 such under the Rosenberry Act than under the Committee Plan as modified.

The Council Committee Plan as modified and proposed has over a million more people living in

Appendix
146

assembly districts varying less than 10% from the perfect standard than does the Rosenberry Act.

It has over 458,000 more living in such assembly districts than does 575, S.

It has over a million and a half more people living in senate districts varying less than 10% from the perfect standard than does the Rosenberry Act and over 842,000 more living in such senate districts than does 575, S.

In the context of the Rosenberry Act and Bill 575, S, the Committee plan's superiority is clear and demonstrable.

We commend it to the court.

Respectfully submitted,

August 2, 1963 Roland B. Day
Special Counsel.

Page of
RecordAppendix
147

ADDENDA

RE: JOINT RESOLUTION 74-S

We call the Court's attention to the concurrence by the Assembly on August 1, 1963 in Joint Resolution 74, S. passed by the Senate on July 30, 1963. The Joint Resolution purports "that until otherwise provided, the Senate and Assembly districts are established as follows: . . .".

It is our position that this Joint Resolution, insofar as in any wise affecting the reapportionment or redistricting of the State of Wisconsin, is a nullity.

It was amended by two amendments in the Senate, one affecting Brown County and one affecting Wood County. Otherwise it is identical to Bill 575, S. which was previously passed and vetoed by the Governor.

As a "plan" it suffers from the same deficiencies and inequities as Bill 575, S.

What it purports to do is in direct violation of the constitution of the State of Wisconsin because it is not in the form of a Bill to be submitted to the Governor.

Article IV, Section 3 of the Wisconsin Constitution provides:

"At the first session after each enumeration made by the authority of the United States, the legislature shall apportion and district anew the members of the senate and assembly according to the number of inhabitants . . ."

Page of
Record

Appendix
148

This by no means implies that the legislature can do this by a mere Joint Resolution.

Section 17 of Article IV of the Wisconsin Constitution provides:

"The style of the laws of the state shall be

'The people of the state of Wisconsin, represented in senate and assembly, do enact as follows:' and no law shall be enacted except by bill."

Section 10, Article V of the Wisconsin Constitution provides:

"Every bill which shall have passed the legislature shall, before it becomes a law, be presented to the governor; . . . "

We agree with the language used by this Court in the case of State ex rel. Broughton v. Zimmerman, 261 Wis. 398, 407, 408 (1952):

"The power and duty imposed upon the legislature by the constitution to reapportion the state after each federal census can only be exercised by both the houses of the legislature passing a bill that becomes a law upon the signature of the governor and publication, or, if the governor should veto it, upon repassage by the required vote over his veto, and publication. All prior reapportionments of the state during the past one hundred four years of its history have been accomplished in this manner by laws enacted by the legislature. Therefore, in construing a reapportionment statute, such as ch. 728, Laws of 1951,

Appendix
149

the same rules of statutory construction are applicable as apply in the case of statutes generally."

This court in its order of June 28, 1963 said:

"The court makes it clear that the granting of leave to institute this action does not impair the power of the legislature to enact a constitutional reapportionment act."

The court having taken jurisdiction of the question of apportionment by its order of June 28, 1963, may take judicial notice of this action of the legislature and pass on its constitutionality and include in any order that it may see fit to issue in this case.

We will later submit as Exhibits XII and XIII a copy of the Joint Resolution as passed and any Legislative Reference Library explanation of the resolution when they become available.

Respectfully submitted,

Roland B. Day
Special Counsel

August 3, 1963

EXHIBIT NO. III

ASSEMBLY - PROPOSED PLAN

(Legislative Council Committee Plan as
Modified)

4.01 Until there is a new apportionment, the members of the assembly shall be apportioned among the several districts of the state as herein-after mentioned, and each district shall be entitled to elect one member of the assembly.

(1) SINGLE COUNTY DISTRICTS. The counties of Barron, Calumet, Chippewa, Clark, Columbia, Douglas, Grant, Jefferson, Monroe, Ozaucsee, Portage, Sauk, Walworth, Washington, and Wau-paca shall each constitute an assembly district.

(2) MULTIPLE COUNTY DISTRICTS.

(a) The counties of Adams, Jackson and Juneau shall constitute an assembly district.

(b) The counties of Ashland and Bayfield shall constitute an assembly district.

(c) The counties of Buffalo and Trempealeau shall constitute an assembly district.

(d) The counties of Burnett and Polk shall constitute an assembly district.

(e) The counties of Crawford and Vernon shall constitute an assembly district.

(f) The counties of Door and Kewaunee shall constitute an assembly district.

(g) The counties of Dunn and Pepin shall constitute an assembly district.

(h) The counties of Florence and Marinette shall constitute an assembly district.

(i) The counties of Forest and Oconto shall constitute an assembly district.

(j) The counties of Green and Lafayette shall constitute an assembly district.

(k) The counties of Green Lake, Marquette and Waushara shall constitute an assembly district.

(l) The counties of Iowa and Richland shall constitute an assembly district.

(m) The counties of Iron, Oneida and Vilas shall constitute an assembly district.

(n) The counties of Langlade and Lincoln shall constitute an assembly district.

(o) The counties of Menominee and Shawano shall constitute an assembly district.

(p) The counties of Pierce and St. Croix shall constitute an assembly district.

(q) The counties of Price and Taylor shall constitute an assembly district.

(r) The counties of Rusk, Sawyer and Washburn shall constitute an assembly district.

(3) MULTIPLE DISTRICT COUNTIES.

(a) BROWN COUNTY.

1. The tenth, eleventh, twelfth, thirteenth, fourteenth, fifteenth, sixteenth, seventeenth, eighteenth, nineteenth, twentieth, twenty-first, twenty-second, twenty-third and twenty-fourth wards of the city of Green Bay shall constitute the first assembly district of Brown County.

2. The towns of Allouez and Preble and the first, second, third, fourth, fifth, sixth, seventh, eighth and ninth wards of the city of Green Bay shall constitute the second assembly district of Brown County.

3. All the towns, villages and cities in the County, except the towns of Allouez and Preble and the city of Green Bay, shall constitute the third assembly district of Brown County.

(b) DANE COUNTY.

1. The third, seventh, twelfth, fifteenth, sixteenth, seventeenth, eighteenth and twenty-second wards of the city of Madison shall constitute the first assembly district of Dane County.

2. The second, fourth, fifth, sixth, eighth, ninth and fourteenth wards of the city of Madison shall constitute the second assembly district of Dane County.

3. The first, tenth, eleventh, thirteenth, nineteenth, twentieth and twenty-first wards

of the city of Madison shall constitute the third assembly district of Dane County.

4. The towns of Albion, Blooming Grove, Bristol, Burke, Christiana, Cottage Grove, Deerfield, Dunkirk, Dunn, Medina, Pleasant Springs, Rutland, Sun Prairie, Windsor and York; the villages of Cambridge, Cottage Grove, Deerfield, DeForest, McFarland, Marshall, Monona and Rockdale; and the cities of Stoughton and Sun Prairie shall constitute the fourth assembly district of Dane County.

5. The towns of Black Earth, Berry, Blue Mounds, Cross Plains, Dane, Fitchburg, Madison, Mazomanie, Middleton, Montrose, Oregon, Primrose, Roxbury, Springdale, Springfield, Vermont, Verona, Vienna and Westport; that part of the villages of Belleville, and Brooklyn in Dane County; the villages of Black Earth, Blue Mounds, Cross Plains, Dane, Maple Bluff, Mazomanie, Mt. Horeb, Oregon, Shorewood Hills, Verona and Waunakee; and the city of Middleton shall constitute the fifth assembly district of Dane County.

(c) DODGE COUNTY.

1. The towns of Ashippun, Clyman, Emmet, Herman, Hubbard, Hustisford, Lebanon, Leroy, Lomira, Rubicon, Shields, Theresa and Williamstown; the villages of Brownsville, Clyman, Hustisford, Iron Ridge, Kekoskee, Lomira, Neosho, and Theresa; the cities of Horicon and Mayville; and that part of the city of Watertown in Dodge County shall constitute the first assembly district of Dodge County.

2. The towns of Beaver Dam, Burnett, Calamus, Chester, Elba, Fox Lake, Lowell, Oak Grove, Portland, Trenton and Westford; the villages of Lowell, and Reeseville; that part of the village of Randolph in Dodge County; the cities of Fox Lake, Juneau and Beaver Dam; and that part of the city of Waupun in Dodge County shall constitute the second assembly district of Dodge County.

(d) EAU CLAIRE COUNTY.

1. The first, second, third, fifth, sixth, seventh, eighth, ninth, tenth and thirteenth wards of the city of Eau Claire shall constitute the first assembly district of Eau Claire County.

2. All the towns and villages of the county; the cities of Altoona and Augusta; and the fourth, eleventh, twelfth, fourteenth and fifteenth wards of the city of Eau Claire shall constitute the second assembly district of Eau Claire County.

(e) FOND DU LAC COUNTY.

1. The town of Fond du Lac; the village of North Fond du Lac; and the city of Fond du Lac shall constitute the first assembly district of Fond du Lac County.

2. The towns of Alto, Ashford, Auburn, Byron, Calumet, Eden, Eldorado, Empire, Forest, Friendship, Lamartine, Marshfield, Metomen, Oakfield, Osceola, Ripon, Rosendale, Springvale, Taycheedah and Waupun; the villages of Brandon, Campbellsport, Eden, Fairwater, Mount Calvary, Oakfield, Rosendale and St. Cloud; the city of Ripon; and that part of the city of Waupun

in Fond du Lac County shall constitute the second assembly district of Fond du Lac County.

(f) KENOSHA COUNTY.

1. The first, second, third, seventh, eighth, ninth, tenth, eleventh, twelfth, thirteenth, sixteenth, and seventeenth wards of the city of Kenosha shall constitute the first assembly district of Kenosha County.

2. The towns of Brighton, Bristol, Paris, Pleasant Prairie, Randall, Salem, Somers and Wheatland; the villages of Paddock Lake, Silver Lake and Twin Lakes; and the fourth, fifth, sixth, fourteenth, fifteenth and eighteenth wards of the city of Kenosha shall constitute the second assembly district of Kenosha County.

(g) LA CROSSE COUNTY.

1. The first, second, third, fourth, fifth, ninth, tenth, eleventh, twelfth, thirteenth, fourteenth, fifteenth, sixteenth, seventeenth, eighteenth, nineteenth, and twentieth wards of the city of La Crosse shall constitute the first assembly district of La Crosse County.

2. The sixth, seventh, eighth and twenty-first wards of the city of La Crosse; and all that part of the county outside the city of La Crosse shall constitute the second assembly district of La Crosse County.

(h) MANITOWOC COUNTY.

1. The towns of Manitowoc, Manitowoc

Rapids and Newton and the city of Manitowoc shall constitute the first assembly district of Manitowoc County.

2. The towns of Cato, Centerville, Cooperstown, Eaton, Franklin, Gibson, Kossuth, Liberty, Maple Grove, Meeme, Mishicot, Rockland, Schleswig, Two Creeks and Two Rivers; the villages of Cleveland, Francis Creek, Mishicot, Reedsville, St. Nazianz, Valders and Whitelaw; and that part of the city of Kiel in Manitowoc County and the city of Two Rivers shall constitute the second assembly district of Manitowoc County.

(i) MARATHON COUNTY.

1. The towns of Bergen, Berlin, Bern, Bevent, Brighton, Cassel, Cleveland, Day, Easton, Eau Pleine, Elderon, Emmet, Frankfort, Franzen, Green Valley, Guenther, Halsey, Hamberg, Harrison, Hewitt, Holton, Hull, Johnson, Knowlton, Kronenwetter, McMillan, Marathon, Mosinee, Norrie, Plover, Reid, Rib Falls, Rib Mountain, Rietbrock, Spencer, Stettin and Wien; that part of the villages of Abbotsford and Unity in Marathon County; the villages of Athens, Edgar, Elderon, Fenwood, Hatley, Marathon, Spencer and Stratford; that part of the cities of Colby and Marshfield in Marathon county; and the city of Mosinee shall constitute the first assembly district of Marathon County.

2. The towns of Maine, Ringle, Texas, Wausau and Weston; the villages of Brokaw and Rothschild; and the cities of Schofield and Wausau shall constitute the second assembly district of Marathon County.

(j) MILWAUKEE COUNTY.

1. The first ward of the city of Milwaukee shall constitute the first assembly district of Milwaukee County.

2. The second ward of the city of Milwaukee shall constitute the second assembly district of Milwaukee County.

3. The third ward of the city of Milwaukee shall constitute the third assembly district of Milwaukee County.

4. The fourth ward of the city of Milwaukee shall constitute the fourth assembly district of Milwaukee County.

5. The fifth ward of the city of Milwaukee shall constitute the fifth assembly district of Milwaukee County.

6. The sixth ward of the city of Milwaukee shall constitute the sixth assembly district of Milwaukee County.

7. The seventh ward of the city of Milwaukee shall constitute the seventh assembly district of Milwaukee County.

8. The eighth ward of the city of Milwaukee; and the village of West Milwaukee shall constitute the eighth assembly district of Milwaukee County.

9. The ninth ward of the city of Milwaukee shall constitute the ninth assembly district of Milwaukee County.

Appendix
158Page of
Record

10. The tenth ward of the city of Milwaukee shall constitute the tenth assembly district of Milwaukee County.
11. The eleventh ward of the city of Milwaukee shall constitute the eleventh assembly district of Milwaukee County.
12. The twelfth ward of the city of Milwaukee shall constitute the twelfth assembly district of Milwaukee County.
13. The thirteenth ward of the city of Milwaukee shall constitute the thirteenth assembly district of Milwaukee County.
14. The fourteenth ward of the city of Milwaukee shall constitute the fourteenth assembly district of Milwaukee County.
15. The fifteenth ward of the city of Milwaukee shall constitute the fifteenth assembly district of Milwaukee County.
16. The sixteenth ward of the city of Milwaukee shall constitute the sixteenth assembly district of Milwaukee County.
17. The seventeenth ward of the city of Milwaukee shall constitute the seventeenth assembly district of Milwaukee County.
18. The eighteenth ward of the city of Milwaukee shall constitute the eighteenth assembly district of Milwaukee County.

Appendix
159Page of
Record

19. The city of St. Francis; and the nineteenth ward of the city of Milwaukee shall constitute the nineteenth assembly district of Milwaukee County.
20. That part of the village of Bayside in Milwaukee County; the villages of Brown Deer, Fox Point, River Hills; and the city of Glendale shall constitute the twentieth assembly district of Milwaukee County.
21. The villages of Shorewood and Whitefish Bay shall constitute the twenty-first assembly district of Milwaukee County.
22. The first, second, third, fourth, fifth, sixth and eighth wards of the city of Wauwatosa shall constitute the twenty-second assembly district of Milwaukee County.
23. The seventh ward of the city of Wauwatosa and the third and fifth wards of the city of West Allis shall constitute the twenty-third assembly district of Milwaukee County.
24. The first, second and fourth wards of the city of West Allis shall constitute the twenty-fourth assembly district of Milwaukee County.
25. The villages of Greendale and Hales Corners; the cities of Franklin and Greenfield; and the first and second wards of the City of Oak Creek shall constitute the twenty-fifth assembly district of Milwaukee County.
26. The cities of Cudahy and South Milwaukee; and the third and fourth wards of the city of

Appendix
160Page of
Record

Oak Creek shall constitute the twenty-sixth assembly district of Milwaukee County.

(k) OUTAGAMIE COUNTY.

1. The towns of Center and Grand Chute; and that part of the city of Appleton in Outagamie County shall constitute the first assembly district of Outagamie County.
2. The towns of Black Creek, Bovina, Buchanan, Cicero, Dale, Deer Creek, Ellington, Freedom, Greenville, Horton, Kaukauna, Liberty, Maple Creek, Maine, Oneida, Osborne, Seymour and Vandenbroek; the villages of Black Creek, Bear Creek, Combined Locks, Kimberly, Little Chute, Hortonville and Shiocton; the cities of Kaukauna and Seymour; and that part of the city of New London in Outagamie County shall constitute the second assembly district of Outagamie County.

(l) RACINE COUNTY.

1. The first, second, third, fourth, sixth, tenth, eleventh and fourteenth wards of the city of Racine shall constitute the first assembly district of Racine County.
2. The village of North Bay; and the fifth, seventh, eighth, ninth, twelfth, thirteenth and fifteenth wards of the city of Racine shall constitute the second assembly district of Racine County.
3. The towns of Burlington, Caladonia, Dover, Mt. Pleasant, Norway, Raymond,

Appendix
161Page of
Record

Rochester, Waterford and Yorkville; the villages of Elmwood Park, Rochester, Sturtevant, Union Grove, Waterford and Wind Point; and the city of Burlington shall constitute the third assembly district of Racine County.

(m) ROCK COUNTY.

1. The towns of Bradford, Clinton, Harmony, Johnstown, La Prairie and Lima; the village of Clinton, and the city of Janesville shall constitute the first assembly District of Rock County.
2. The towns of Avon, Beloit, Center, Fulton, Janesville, Milton, Magnolia, Newark, Plymouth, Porter, Rock, Spring Valley and Union; the villages of Footville, Milton, Milton Junction and Orfordville; and the cities of Edgerton and Evansville shall constitute the second assembly district of Rock County.
3. The Town of Turtle; and the city of Beloit shall constitute the third assembly district of Rock County.

(n) SHEBOYGAN COUNTY.

1. The city of Sheboygan shall constitute the first assembly district of Sheboygan County.
2. All the towns, cities and villages of the county, except the city of Sheboygan, shall constitute the second assembly district of Sheboygan County.

(o) WAUKESHA COUNTY.

1. The towns of Eagle, Delafield,

Appendix
162Page of
Record

Genesee, Merton, Mukwonago, Oconomowoc, Ottawa, Summit and Vernon; the villages of Big Bend, Chenequa, Dousman, Eagle, Hartland, Lac La Belle, Merton, Mukwonago, Nashotah, North Prairie, Oconomowoc Lake, and Wales; and the cities of Delafield and Oconomowoc shall constitute the first assembly district of Waukesha County.

2. The towns of Pewaukee and Waukesha; the village of Pewaukee; and the city of Waukesha shall constitute the second assembly district of Waukesha County.

3. The town of Lisbon; the villages of Butler, Elm Grove, Lannon, Menomonee Falls and Sussex; and the first, second and third wards of the city of Brookfield constitute the third assembly district of Waukesha County.

4. The towns of Brookfield and Muskego; the city of New Berlin and the fourth, fifth, sixth and seventh wards of the city of Brookfield shall constitute the fourth assembly district of Waukesha County.

(p) WINNEBAGO COUNTY.

1. The first, second, third, fourth, fifth, seventh, eighth, ninth, tenth, eleventh, twelfth and fifteenth wards of the city of Oshkosh shall constitute the first assembly district of Winnebago County.

2. The towns of Algoma, Black Wolf, Clayton, Nekimi, Nepeuskun, Omro, Oshkosh, Poygan, Rushford, Utica, Vinland, Winchester,

Appendix
163Page of
Record

Winneconne and Wolf River; the village of Winneconne; the city of Omro; and the sixth, thirteenth, fourteenth and sixteenth wards of the city of Oshkosh shall constitute the second assembly district of Winnebago County.

3. The towns of Menasha and Neenah and the cities of Menasha and Neenah shall constitute the third assembly district of Winnebago County.

(q) WOOD COUNTY.

1. The towns of Arpin, Auburndale, Cameron, Cary, Hansen, Lincoln, Marshfield, Milladore, Richfield, Rock, Rudolph, Sherry, Sigel and Wood; the villages of Auburndale, Milladore, Rudolph and Vesper; that part of the city of Marshfield in Wood County; and the city of Pittsville shall constitute the first assembly district of Wood County.

2. The towns of Cranmoor, Dexter, Grand Rapids, Hiles, Port Edwards, Remington, Saratoga and Seneca; the villages of Biron and Port Edwards; and the cities of Nekoosa and Wisconsin Rapids shall constitute the second assembly district of Wood County.

EXHIBIT NO. IV

ASSEMBLY - PROPOSED PLAN IN BILL FORM

(Legislative Council Committee Plan as Modified)

4. 01 of the statutes is amended to read:

4. 01 Until there ~~shall be~~ is a new apportionment, the members of the assembly shall be apportioned among the several districts of the state as hereinafter mentioned, and each district shall be entitled to elect one member of the assembly.

(1) Single county districts. The counties of Barron, Calumet, Chippewa, Clark, Columbia, Douglas, Dunn, Grant, Green, Jefferson, Lincoln, Marinette, Monroe, Oconto, Ozaukee, Portage, St. Croix, Sauk, Shawano, Vernon, Walworth, Washington and Waupaca shall each constitute an assembly district.

(2) Multiple county districts. (a) The counties of Adams, Jackson and Juneau ~~and Marinette~~ shall constitute an assembly district.

(b) The counties of Ashland and Bayfield shall constitute an assembly district.

(c) The counties of Buffalo, Pierce and Pepin Trempealeau shall constitute an assembly district.

(d) The counties of Burnett and Polk shall constitute an assembly district.

(e) The counties of Crawford and Vernon shall constitute an assembly district.

(f) The counties of Door and Kewaunee shall constitute an assembly district.

(g) The counties of Dunn and Pepin shall constitute an assembly district.

(h) The counties of Florence, Forest and Langlade Marinette shall constitute an assembly district.

(i) The counties of Forest and Oconto shall constitute an assembly district.

(j) The counties of Green and Lafayette shall constitute an assembly district.

(k) The counties of Green Lake, Marquette and Waushara shall constitute an assembly district.

(l) The counties of Iowa and Richland shall constitute an assembly district.

(m) The counties of Iron, Oneida and Vilas shall constitute an assembly district.

(n) The counties of Langlade and Lincoln shall constitute an assembly district.

(o) The counties of Menominee and Shawano shall constitute an assembly district.

(p) The counties of Pierce and St. Croix shall constitute an assembly district.

(q) The counties of Price and Taylor shall constitute an assembly district.

of the city of Green Bay shall constitute the second assembly district of Brown County.

3. All the towns, villages and cities in the county, except the towns of Allouez and Preble and the city of Green Bay, shall constitute the third assembly district of Brown County.

(b) DANE COUNTY. 1. The third, ~~sixth~~, seventh, twelfth, fifteenth, sixteenth, seventeenth and, eighteenth and twenty-second wards of the city of Madison shall constitute the first assembly district of Dane County.

2. The ~~first~~, second, ~~third~~, fourth, fifth, sixth, eighth, ninth and fourteenth wards of the city of Madison shall constitute the second assembly district of Dane County.

3. The first, fifth, tenth, eleventh, thirteenth, nineteenth and, twenty-first wards of the city of Madison shall constitute the third assembly district of Dane County.

4. The towns of Albion, Blooming Grove, Bristol, Burke, Christiana, Cottage Grove, Deerfield, Dunkirk, Dunn, Medina, Pleasant Springs, Rutland, Sun Prairie, Windsor and York; the villages of Cambridge, Cottage Grove, Deerfield, De Forest, McFarland, Marshall, Monona and Rockdale; and the cities of Stoughton and Sun Prairie shall constitute the fourth assembly district of Dane County.

5. The towns of Black Earth, Berry, Blue Mounds, Cross Plains, Dane, Fitchburg, Madison, Mazomanie, Middleton, Montrose, Oregon, Perry,

(r) The counties of Rusk, Sawyer and Washburn shall constitute an assembly district.

The counties of Ashland and Bayfield shall constitute an assembly district.

The counties of Price and Taylor shall constitute an assembly district.

The counties of Crawford and Richland shall constitute an assembly district.

The counties of Iowa and Lafayette shall constitute an assembly district.

The counties of Door and Kewaunee shall constitute an assembly district.

The counties of Jackson and Trempealeau shall constitute an assembly district.

The counties of Menominee and Shawano shall constitute an assembly district.

(3) Multiple district counties. (a) BROWN COUNTY 1. The ~~third~~, sixth, tenth, eleventh, twelfth, thirteenth, fourteenth, fifteenth, sixteenth, seventeenth, eighteenth, nineteenth, twentieth, twenty-first, twenty-second, twenty-third and twenty-fourth wards of the city of Green Bay shall constitute the first assembly district of Brown County.

2. The towns of Allouez and Preble and the first, second, third, fourth, fifth, sixth, seventh, eighth, and ninth, ~~tenth~~, ~~eleventh~~ and ~~twelfth~~ wards

Appendix
168Page of
Record

Primrose, Roxbury, Springdale, Springfield, Vermont, Verona, Vienna and Westport; and the villages of Black Earth, Blue Mounds, and the villages of Belleville and Brooklyn in Dane County; and the villages of Black Earth, Blue Mounds, Cross Plains, Dane, Maple Bluff, Mazomanie, Middleton, Mt. Horeb, Oregon, Shorewood Hills, Verona and Waunakee; and the twenty-first ward of the city of Madison Middleton shall constitute the fifth assembly district of Dane County.

(c) DODGE COUNTY. 1. The towns of Ashippun, Clyman, Emmet, Herman, Hubbard, Hustisford, Lebanon, Leroy, Lomira, Rubicon, Shields, Theresa and Williamstown; the villages of Brownsville, Clyman, Hustisford, Iron Ridge, Kekoskee, Lomira, Neosho, Iron Ridge and Theresa; and the cities of Horicon and Mayville; and the fifth, sixth, thirteenth and fourteenth wards that part of the city of Watertown in Dodge County shall constitute the first assembly district of Dodge County.

2. The towns of Beaver Dam, Burnett, Calamus, Chester, Elba, Fox Lake, Lowell, Oak Grove, Portland, Trenton and Westford; the villages of Lowell, and Reeseville; and east ward that part of the village of Randolph in Dodge County; the cities of Fox Lake, Juneau and Beaver Dam; and the first, second, third and fourth wards that part of the city of Waupun in Dodge County shall constitute the second assembly district of Dodge County.

DOUGLAS COUNTY. - The fourth, fifth, sixth, seventh, eighth, ninth, tenth, eleventh, twelfth,

Appendix
169

thirteenth, fourteenth, fifteenth, and sixteenth wards of the city of Superior shall constitute the first district.

The towns of Amnicon, Bennet, Brake, Cleverland, Dairyland, Gordon, Hawthorne, Highland, Lakeside, Maple, Oakland, Parkland, Selen Springs, Summit, Superior and Wascott; the villages of Lake Nebagamon, Oliver, Pepin, Selon Springs and Superior; and the first, second, third, seventh, eighth, ninth, tenth and thirteenth wards of the city of Eau Claire shall constitute the first assembly district of Eau Claire County.

(d) EAU CLAIRE COUNTY. 1. The first, second, third, fifth, sixth, seventh, eighth, ninth, tenth and thirteenth wards of the city of Eau Claire shall constitute the first assembly district of Eau Claire County.

2. All the towns and villages of the county; and the cities of Altoona and Augustaj; and the fourth, eleventh, twelfth, fourteenth and fifteenth wards of the city of Eau Claire shall constitute the second assembly district of Eau Claire County.

(e) FOND DU LAC COUNTY. 1. The town of Fond du Lac; the village of North Fond du Lac; and the city of Fond du Lac shall constitute the first assembly district of Fond du Lac County.

2. The towns of Alto, Ashford, Auburn, Byron, Calumet, Eden, Eldorado, Empire, Forest, Friendship, Lamartine, Marshfield, Metomen, Okafield, Osceola, Ripon, Rosendale, Springvale, Taycheedah and Waupun; the villages of Brandon, Campbellsport, Eden, Fairwater, Mount Calvary,

Oakfield, Rosendale and St. Cloud; the city of Ripon; and the fifth and sixth wards that part of the city of Waupun in Fond du Lac County shall constitute the second assembly district of Fond du Lac County.

(f) KENOSHA COUNTY. 1. The first, second, third, seventh, eighth, ninth, tenth, eleventh, twelfth, thirteenth, sixteenth and seventeenth wards of the city of Kenosha shall constitute the first assembly district of Kenosha County.

2. The towns of Brighton, Bristol, Paris, Pleasant Prairie, Randall, Salem, Somers and Wheatland; the villages of Paddock Lake, Silver Lake and Twin Lakes; and the fourth, fifth, sixth, fourteenth, fifteenth and eighteenth wards of the city of Kenosha shall constitute the second assembly district of Kenosha County.

(g) LA CROSSE COUNTY. 1. The first, second, third, fourth, fifth, sixth, seventh, ninth, tenth, eleventh, twelfth, thirteenth, fourteenth, fifteenth, sixteenth, seventeenth, eighteenth, nineteenth and twentieth wards of the city of La Crosse, as such wards existed on August 17, 1951, shall constitute the first assembly district of La Crosse County.

2. The sixth, seventh, eighth, ~~seventeenth~~, ~~eighteenth~~ and twenty-first wards of the city of La Crosse, as such wards existed on August 17, 1951, and all that part of the county outside the city of La Crosse shall constitute the second assembly district of La Crosse County.

(h) MANITOWOC COUNTY. 1. The towns of

Manitowoc, Manitowoc Rapids and Newton; and the city of Manitowoc shall constitute the first assembly district of Manitowoc County.

2. The towns of Cato, Centerville, Coopers-town, Eaton, Franklin, Gibson, Kossuth, Liberty, Maple Grove, Meeme, Mishicot, Rockland, Schleswig, Two Creeks and Two Rivers; the villages of Cleveland, Francis Creek, Mishicot, Reedsville, St. Nazianz, Valders and Whitelaw; and that part of the city of Kiel in Manitowoc county; and the city of Two Rivers shall constitute the second assembly district of Manitowoc County.

(i) MARATHON COUNTY. 1. The towns of Bergen, Berlin, Bern, Bevent, Brighton, Cassel, Cleveland, Day, Easton, Eau Pleine, Elderon, Emmet, Frankford, Franzen, Green Valley, Guenther, Halsey, Hamburg, Harrison, Hewitt, Holton, Hull, Johnson, Kowlton, Kronenwetter, McMillan, Marath-on, Mosinee, Norrie, Plover, Reid, Rib Falls, Rib Mountain, Rietbrock, Spencer, Stettin and Wien; that part of the villages of Abbotsford and Unity village in Marathon county and; the villages of Athens, Edgar, Elderon, Fenwood, Hatley, Marathon, Spencer, and Stratford and that part of Unity village in Marathon county; that part of the city of Colby and Marshfield in Marathon county; and the city of Mosinee shall constitute the first assembly district of Marathon County.

2. The towns of Maine, Ringle, Texas, Wausau and Weston; the villages of Brokaw and Rothschild; and the cities of Schofield and Wausau shall constitute the second assembly district of Marathon County.

Appendix
172Page of
Record

- (j) MILWAUKEE COUNTY. 1. The first ward of the city of Milwaukee shall constitute the first assembly district of Milwaukee County.
2. The second ward of the city of Milwaukee shall constitute the second assembly district of Milwaukee County.
3. The third ward of the city of Milwaukee shall constitute the third assembly district of Milwaukee County.
4. The fourth ward of the city of Milwaukee shall constitute the fourth assembly district of Milwaukee County.
5. The fifth ward of the city of Milwaukee shall constitute the fifth assembly district of Milwaukee County.
6. The sixth ward of the city of Milwaukee shall constitute the sixth assembly district of Milwaukee County.
7. The seventh ward of the city of Milwaukee shall constitute the seventh assembly district of Milwaukee County.
8. The eighth ward of the city of Milwaukee; and the village of West Milwaukee shall constitute the eighth assembly district of Milwaukee County.
9. The ninth ward of the city of Milwaukee shall constitute the ninth assembly district of Milwaukee County.

Page of
RecordAppendix
173

10. The tenth ward of the city of Milwaukee shall constitute the tenth assembly district of Milwaukee County.
11. The eleventh ward of the city of Milwaukee shall constitute the eleventh assembly district of Milwaukee County.
12. The twelfth ward of the city of Milwaukee shall constitute the twelfth assembly district of Milwaukee County.
13. The thirteenth ward of the city of Milwaukee shall constitute the thirteenth assembly district of Milwaukee County.
14. The fourteenth ward of the city of Milwaukee shall constitute the fourteenth assembly district of Milwaukee County.
15. The fifteenth ward of the city of Milwaukee shall constitute the fifteenth assembly district of Milwaukee County.
16. The sixteenth ward of the city of Milwaukee shall constitute the sixteenth assembly district of Milwaukee County.
17. The seventeenth ward of the city of Milwaukee shall constitute the seventeenth assembly district of Milwaukee County.
18. The eighteenth ward of the city of Milwaukee shall constitute the eighteenth assembly district of Milwaukee County.

Milwaukee first, second and fourth wards of the city of West Allis shall constitute the twenty-fourth assembly district of Milwaukee County.

25. The villages of Greendale and Hales Corners; the cities of Franklin and Greenfield; and the first and second wards of the city of Oak Creek shall constitute the twenty-fifth assembly district of Milwaukee County.

26. The cities of Cudahy and South Milwaukee; and the third and fourth wards of the city of Oak Creek shall constitute the twenty-sixth assembly district of Milwaukee County.

(k) OUTAGAMIE COUNTY. 1. The towns of Center and Grand Chute; and that part of the city of Appleton in Outagamie County shall constitute the first assembly district of Outagamie County.

2. The towns of Black Creek, Bovina, Buchanan, Cicero, Dale, Deer Creek, Ellington, Freedom, Greenville, Horton, Kaukauna, Liberty, Maple Creek, Maine, Oneida, Osborne, Seymour and Vandenbroek; the villages of Black Creek, Bear Creek, Combined Locks, Kimberly, Little Chute, Hortonville and Shiocton; and the cities of Kaukauna and Seymour; and third-ward that part of the city of New London in Outagamie County shall constitute the second assembly district of Outagamie County.

(L) RACINE COUNTY. 1. The first, second, third, fourth, sixth, tenth and eleventh wards and the second precinct of the fourteenth ward wards of the city of Racine shall constitute the first assembly district of Racine County.

19. The villages of Bayside, Brown Bear, Fox Point, River Hills, Sherwood and Whitefish Bay; the city of Glendale and the twentieth city of St. Francis; and the nineteenth ward of the city of Milwaukee shall constitute the nineteenth assembly district of Milwaukee County.

20. The first, second, third, fourth, fifth and sixth wards of the city of Wauwatosa. That part of the village of Bayside in Milwaukee County; the villages of Brown Deer, Fox Point, River Hills; and the city of Glendale shall constitute the twentieth assembly district of Milwaukee County.

21. The seventh and eighth wards of the city of Wauwatosa and the third ward of the city of West Allis; villages of Shorewood and Whitefish Bay shall constitute the twenty-first assembly district of Milwaukee County.

22. The village of West Milwaukee and the first, second, and fourth wards of the city of West Allis; first, second, third, fourth, fifth, sixth, and eighth wards of the city of Wauwatosa shall constitute the twenty-second assembly district of Milwaukee County.

23. The villages of Greendale and Hales Corners; the cities of Franklin, Greenfield, Oak Creek - seventh ward of the city of Wauwatosa and the fifth ward third and fifth wards of the city of West Allis shall constitute the twenty-third assembly district of Milwaukee County.

24. The nineteenth ward of the city of Milwaukee and the cities of Cudahy, St. Francis and South

2. The village of North Bay; and the fifth, seventh, eighth, ninth, twelfth, thirteenth and fifteenth wards and the first precinct of the fourteenth ward of the city of Racine shall constitute the second assembly district of Racine County.

3. The towns of Burlington, Caledonia, Dover, Mt. Pleasant, Norway, Raymond, Rochester, Waterford and Yorkville; the villages of North Bay, Elmwood Park, Rochester, Sturtevant, Union Grove, Waterford and Wind Point; and the city of Burlington shall constitute the third assembly district of Racine County.

(m) ROCK COUNTY. 1. The towns of Bradford, Clinton, Harmony, Johnstown, Harmony, La Prairie and Lima; the village of Clinton; and the city of Janesville shall constitute the first assembly district of Rock County.

2. The towns of Avon, Beloit, Center, Fulton, Janesville, Milton, Magnolia, Newark, Plymouth, Porter, Rock, Spring Valley and Union; the villages of Footville, Milton, Milton Junction and Orfordville; and the cities of Edgerton and Evansville shall constitute the second assembly district of Rock County.

3. The town of Turtle; and the city of Beloit shall constitute the third assembly district of Rock County.

(n) SHEBOYGAN COUNTY. 1. The city of Sheboygan shall constitute the first assembly district of Sheboygan County.

2. All the towns, cities and villages of the county, except the city of Sheboygan, shall constitute the second assembly district of Sheboygan County.

(o) WAUKESHA COUNTY. 1. The towns of Eagle, Delafield, Genesee, Merton, Mukwonago, Muskego-Oconomowoc, Ottawa, Summit and Vernon and Waukesha; the villages of Big Bend, Chenequa, Dousman, Eagle, Hartland, Lac La Belle, Merton, Mukwonago, Wales and Neshotah, North Prairie, Oconomowoc Lake, and Wales; and the cities of New Berlin, Delafield and Waukesha-Oconomowoc shall constitute the first assembly district of Waukesha County.

2. The towns of Brookfield, Delafield, Lisbon, Merton, Oconomowoc, Pewaukee and Summit Waukesha; the villages of Butler, Chenequa, Elm Grove, Hartland, Lannon, Lac La Belle, Menomonee Falls, Merton, Neshotah, Pewaukee and Sussex; and the cities of Brookfield and Genesee city of Waukesha shall constitute the second assembly district of Waukesha County.

3. The town of Lisbon; the villages of Butler, Elm Grove, Lannon, Menomonee Falls and Sussex and the first, second and third wards of the city of Brookfield shall constitute the third assembly district of Waukesha County.

4. The towns of Brookfield and Muskego; the city of New Berlin and the fourth, fifth, sixth and seventh wards of the city of Brookfield shall constitute the fourth assembly district of Waukesha County.

(p) WINNEBAGO COUNTY. 1. The first, second, third, fourth, fifth, seventh, eighth, ninth, tenth, eleventh, twelfth and fifteenth wards of the city of Oshkosh shall constitute the first assembly district of Winnebago County.

2. The towns of Algoma, Black Wolf, Clayton, Nekimi, Nepeuskun, Omro, Oshkosh, Poygan, Rushford, Utica, Vinland, Winchester, Winneconne and Wolf River; the village of Winneconne; the city of Omro; and the sixth, thirteenth, fourteenth and sixteenth wards of the city of Oshkosh shall constitute the second assembly district of Winnebago County.

3. The towns of Neenah and Menasha and Neenah and the cities of Neenah and Menasha and Neenah shall constitute the third assembly district of Winnebago County.

(g) WOOD COUNTY. 1. The towns of Arpin, Auburndale, Cameron, Cary, Hansen, Lincoln, Marshfield, Milladore, Richfield, Rock, Rudolph, Sherry, Sigel and Wood; the villages of Auburndale, Milladore, Rudolph and Vesper; and the cities that part of the city of Marshfield in Wood County; and the city of Pittsville shall constitute the first assembly district of Wood County.

2. The towns of Cranmoor, Dexter, Grand Rapids, Saratoga Hiles, Port Edwards, Cranmoor, Remington, Dexter, Hiles, Saratoga and Seneca; the villages of Biron and Port Edwards; and the cities of Nekoosa and Wisconsin Rapids shall constitute the second assembly district of Wood County.

EXHIBIT NO. V.

SENATE - PROPOSED PLAN

4.02 SENATE DISTRICTS. Until there is a new apportionment, the senatorial districts of the state shall be constituted as follows, and each district is entitled to elect one member of the senate:

- (1) The counties of Door, Kewaunee and Manitowish shall constitute the first senate district.
- (2) The county of Brown shall constitute the second senate district.
- (3) The eleventh, twelfth and fourteenth assembly districts of Milwaukee county shall constitute the third senate district.
- (4) The third, thirteenth and twenty-first assembly districts of Milwaukee County shall constitute the fourth senate district.
- (5) The fifth, ninth and fifteenth assembly districts of Milwaukee county shall constitute the fifth senate district.
- (6) The first, second and seventh assembly districts of Milwaukee county shall constitute the sixth senate district.
- (7) The seventeenth, nineteenth and twenty-sixth assembly districts of Milwaukee county shall constitute the seventh senate district.
- (8) The twenty-second, twenty-third and twenty-fifth assembly districts of Milwaukee county

Appendix
180Page of
Record

shall constitute the eighth senate district.

(9) The fourth, sixth and tenth assembly districts of Milwaukee county shall constitute the ninth senate district.

(10) The counties of Barron, Dunn, Pepin, Pierce and St. Croix shall constitute the tenth senate district.

(11) The eighth, sixteenth and twenty-fourth assembly districts of Milwaukee county shall constitute the eleventh senate district.

(12) The counties of Ashland, Bayfield, Iron, Oneida, Price, Taylor and Vilas shall constitute the twelfth senate district.

(13) The counties of Columbia and Dodge shall constitute the thirteenth senate district.

(14) The counties of Outagamie and Waupaca shall constitute the fourteenth senate district.

(15) The county of Rock shall constitute the fifteenth senate district.

(16) The counties of Green and Lafayette and the fourth and fifth assembly districts of Dane County shall constitute the sixteenth senate district.

(17) The counties of Grant, Iowa, Richland and Sauk shall constitute the seventeenth senate district.

(18) The counties of Fond du Lac, Green Lake, Marquette and Waushara shall constitute the eighteenth senate district.

Page of
RecordAppendix
181

(19) The county of Winnebago shall constitute the nineteenth senate district.

(20) The counties of Calumet and Sheboygan shall constitute the twentieth senate district.

(21) The county of Racine shall constitute the twenty-first senate district.

(22) The counties of Kenosha and Walworth shall constitute the twenty-second senate district.

(23) The third and fourth assembly districts of Waukesha county; and the eighteenth assembly district of Milwaukee county shall constitute the twenty-third senate district.

(24) The counties of Clark, Portage and Wood shall constitute the twenty-fourth senate district.

(25) The counties of Burnett, Douglas, Polk, Rusk, Sawyer and Washburn shall constitute the twenty-fifth senate district.

(26) The first, second and third assembly districts of Dane county shall constitute the twenty-sixth senate district.

(27) The counties of Ozaukee and Washington; and the twentieth assembly district of Milwaukee county shall constitute the twenty-seventh senate district.

(28) The counties of Chippewa and Eau Claire shall constitute the twenty-eighth senate district.

(29) The counties of Marathon, Menominee and Shawano shall constitute the twenty-ninth senate district.

(30) The counties of Florence, Forest, Langlade, Lincoln, Marinette and Oconto shall constitute the thirtieth senate district.

(31) The counties of Adams, Buffalo, Jackson, Juneau, Monroe, and Trempealeau shall constitute the thirty-first senate district.

(32) The counties of Crawford, La Crosse, and Vernon shall constitute the thirty-second senate district.

(33) The county of Jefferson; and the first and second assembly districts of Waukesha county shall constitute the twenty-third senate district.

EXHIBIT NO. VI

SENATE - PROPOSED PLAN IN BILL FORM

4.02 of the statutes is amended to read:

4.02 SENATE DISTRICTS. Until there shall be a new apportionment, the senatorial districts of the state shall be constituted as follows, and each district is entitled to elect one member of the senate:

(1) The counties of Manitowoc, Kewaunee and Door, Kewaunee and Manitowoc shall constitute the first senate district.

(2) The county of Brown shall constitute the second senate district.

(3) The eleventh, twelfth and fourteenth wards assembly districts of the city of Milwaukee county shall constitute the third senate district.

(4) The villages of Bayside, Brown Deer, Fox Point, River Hills, Sherwood and Whitefish Bay, the city of Glendale and the first, eighth and twentieth wards of the city third, thirteenth and twenty-first assembly districts of Milwaukee county shall constitute the fourth senate district.

(5) The fifth, ninth and fifteenth wards assembly districts of the city of Milwaukee county shall constitute the fifth senate district.

(6) The first, second and seventh, tenth and thirteenth wards of the city assembly districts of Milwaukee county shall constitute the sixth senate district.

(7) The villages of Greendale and Hales Corners, the cities of Cudahy, Franklin, Greenfield, Oak Creek, St. Francis and South Milwaukee, the seventeenth and nineteenth wards of the city and twenty-sixth assembly districts of Milwaukee and the fifth ward of the city of West Allis, county shall constitute the seventh senate district.

(8) The village of West Milwaukee, the city of Wauwatosa and the first, second, third and fourth wards of the city, twenty-second, twenty-third and twenty-fifth assembly districts of West Allis, Milwaukee county shall constitute the eighth senate district.

(9) The second, third and fourth, sixth wards of the city and tenth assembly districts of Milwaukee county shall constitute the ninth senate district.

(10) The counties of Buffalo, Barron, Dunn, Pepin, Pierce and St. Croix shall constitute the tenth senate district.

(11) The fourth, eighth and sixteenth wards of the city and twenty-fourth assembly districts of Milwaukee county shall constitute the eleventh senate district.

(12) The counties of Ashland, Bayfield, Iron, Vilas, Price, Oneida, Lincoln and Price, Taylor and Vilas shall constitute the twelfth senate district.

(13) The counties of Columbia and Dodge and Washington shall constitute the thirteenth senate district.

(14) The counties of Outagamie and Waupaca shall constitute the fourteenth senate district.

(15) The county of Rock shall constitute the fifteenth senate district.

(16) The towns, villages and cities of Stoughton and Sun Prairie and the twenty-first ward of the city of Madison, counties of Green and Lafayette and the fourth and fifth assembly districts in the county of Dane, county shall constitute the sixteenth senate district.

(17) The counties of Grant, Iowa, Lafayette, Richland and Green-Sauk shall constitute the seventeenth senate district.

(18) The counties of Fond du Lac, Waushara and Green Lake, Marquette and Waushara shall constitute the eighteenth senate district.

(19) The counties of Winnebago shall constitute the nineteenth senate district.

(20) The counties of Ozaukee, Calumet and Sheboygan shall constitute the twentieth senate district.

(21) The county of Racine shall constitute the twenty-first senate district.

(22) The counties of Kenosha and Walworth shall constitute the twenty-second senate district.

(23) The counties of Burnett, Washburn, Sawyer, Polk, Barron and Rusk third and fourth assembly

Appendix
186Page of
Record

districts of Waukesha county; and the eighteenth assembly district of Milwaukee county shall constitute the twenty-third senate district.

(24) The counties of Clark, Portage and Wood shall constitute the twenty-fourth senate district.

(25) The counties of Burnett, Douglas, Bayfield and Ashland- Polk, Rusk, Sawyer and Washburn shall constitute the twenty-fifth senate district.

(26) The city of Madison, ~~except the twenty-first ward~~, first, second and third assembly districts of Dane county shall constitute the twenty-sixth senate district.

(27) The counties of Columbia, ~~Crawford~~, ~~Rickland~~ and ~~Sauk~~ Ozaukee and Washington; and the twentieth assembly district of Milwaukee county shall constitute the twenty-seventh senate district.

(28) The counties of Chippewa and Eau Claire shall constitute the twenty-eighth senate district.

(29) The counties of Marathon, Menominee and Shawano shall constitute the twenty-ninth senate district.

(30) The counties of Florence, Forest, Langlade, Lincoln, Marinette and Oconto shall constitute the thirtieth senate district.

(31) The counties of Adams, Buffalo, Jackson, Juneau, Monroe, ~~Marquette~~ and ~~Vernon~~ Trempealeau shall constitute the thirty-first senate district.

Page of
RecordAppendix
187

(32) The counties of ~~Jackson~~ Crawford, La Crosse and ~~Trempealeau~~ Vernon shall constitute the thirty-second senate district.

(33) The ~~counties~~ county of Jefferson; and the first and second assembly districts of Waukesha county shall constitute the thirty-third senate district.

EXHIBIT NO. VII-a

The populations of individual Senate and Assembly Districts (grouped by Senate district), under the Legislative Council Committee Plan as modified are as follows:

District	1960 Popu- lation	Deviation from Norm	
		Number	%
<u>1st Sen. Dist.</u>	114,182	- 5,598	- 4.7
Door-Kewaunee	38,967	- 561	- 1.4
Manitowoc 1	38,322	- 1,206	- 3.0
Manitowoc 2	36,893	- 2,635	- 6.7
<u>2nd Sen. Dist.</u>	125,082	+ 5,302	+ 4.4
Brown 1	39,536	+ 8	none
Brown 2	45,154	+ 5,626	+14.2
Brown 3	40,392	+ 864	+ 2.2
<u>3rd Sen. Dist.</u>	119,475	- 305	- 0.2
Milwaukee 11	39,547	+ 19	none
Milwaukee 12	39,859	+ 331	+ 0.8
Milwaukee 14	40,069	+ 541	+ 1.4
<u>4th Sen. Dist.</u>	113,148	- 6,632	- 5.5
Milwaukee 3	38,741	- 787	- 2.0
Milwaukee 13	40,027	+ 499	+ 1.3
Milwaukee 21	34,380	- 5,148	-13.0
<u>5th Sen. Dist.</u>	120,102	+ 322	+ 0.3
Milwaukee 5	40,356	+ 828	+ 2.1
Milwaukee 9	39,551	+ 23	none
Milwaukee 15	40,195	+ 667	+ 1.7
<u>6th Sen. Dist.</u>	122,376	+ 2,596	+ 2.2
Milwaukee 1	40,374	+ 846	+ 2.1
Milwaukee 2	40,880	+ 1,352	+ 3.4
Milwaukee 7	41,122	+ 1,594	+ 4.0
<u>7th Sen. Dist.</u>	121,654	+ 1,874	+ 1.6
Milwaukee 17	36,868	- 2,660	- 6.7
Milwaukee 19	41,772	+ 2,244	+ 5.7
Milwaukee 26	43,014	+ 3,486	+ 8.8
(estimate Oak Creek)			
<u>8th Sen. Dist.</u>	128,968	+ 9,188	+ 7.7
Milwaukee 22	42,984	+ 3,456	+ 8.7
Milwaukee 23	41,316	+ 1,788	+ 4.5
Milwaukee 25	44,668	+ 5,140	+13.0
(estimate Oak Creek)			
<u>9th Sen. Dist.</u>	120,112	+ 332	+ 0.3
Milwaukee 4	39,087	- 441	- 1.1
Milwaukee 6	41,734	+ 2,206	+ 5.6
Milwaukee 10	39,291	- 237	- 0.6
<u>10th Sen. Dist.</u>	119,425	- 355	- 0.3
Barron	34,270	- 5,258	-13.3
Dunn-Pepin	33,488	- 6,040	-15.3
Pierce-St. Croix	51,667	+12,139	+30.7

District	1960 Popu- lation	Deviation from Norm	
		Number	%
<u>11th Sen. Dist.</u>	124,862	+ 5,082	+ 4.2
Milwaukee 8	44,973	+ 5,445	+13.7
Milwaukee 16	39,109	- 419	- 1.1
Milwaukee 24	40,780	+ 1,252	+ 3.2
<u>12th Sen. Dist.</u>	100,772	-19,008	-15.9
Ashland-Bayfield	29,285	-10,243	-25.9
Iron-Vilas-Oneida	39,274	- 254	- 0.6
Price-Taylor	32,213	- 7,315	-18.5
<u>13th Sen. Dist.</u>	99,878	-19,902	-16.6
Columbia	36,708	- 2,820	- 7.1
Dodge 1	27,786	-11,742	-29.7
Dodge 2	35,384	- 4,144	-10.5
<u>14th Sen. Dist.</u>	137,134	+17,354	+14.5
Outagamie 1	53,179	+13,651	+34.5
Outagamie 2	48,615	+ 9,087	+23.0
Waupaca	35,340	- 4,188	-10.6
<u>15th Sen. Dist.</u>	113,913	- 5,867	- 4.9
Rock 1	42,596	+ 3,068	+ 7.8
Rock 2	34,839	- 4,689	-11.9
Rock 3	36,478	- 3,050	- 7.7
<u>16th Sen. Dist.</u>	130,059	+10,279	+ 8.6
Dane 4 (estimate	44,861	+ 5,333	+13.5
Madison Wards 3 and 22)			
Dane 5	41,205	+ 1,677	+ 4.2
Green-Lafayette	43,993	+ 4,465	+11.3
<u>17th Sen. Dist.</u>	118,901	- 879	- 0.7
Grant	44,419	+ 4,891	+12.4
Iowa-Richland	17,315	- 2,213	- 5.6
Sauk	37,167	- 2,361	- 6.0
<u>18th Sen. Dist.</u>	112,516	- 7,264	- 6.1
Fond du Lac 1	39,119	- 409	- 1.0
Fond du Lac 2	35,966	- 3,562	- 9.0
Green Lake-Marquette- Wausara	37,431	- 2,097	- 5.3
<u>19th Sen. Dist.</u>	107,928	-11,852	- 9.9
Winnebago 1	33,616	- 5,912	-14.9
Winnebago 2	33,855	- 5,673	-14.3
Winnebago 3	40,457	+ 929	+ 2.3
<u>20th Sen. Dist.</u>	108,752	-11,028	- 9.2
Calumet	22,268	-17,260	-43.7
Sheboygan 1	45,747	+ 6,219	+15.7
Sheboygan 2	40,737	+ 1,209	+ 3.0

EXHIBIT NO. VII-a Page 2

District	1960 Popu- lation	Deviation from Norm	
		Number	%
<u>21st Sen. Dist.</u>	141,781	+22,001	+18.4
Racine 1	44,363	+ 4,835	+12.2
Racine 2	45,045	+ 5,517	+13.9
Racine 3	52,373	+12,845	+32.5
<u>22nd Sen. Dist.</u>	152,983	+33,203	+27.7
Kenosha 1	41,288	+ 1,760	+ 4.4
Kenosha 2	59,327	+19,799	+50.1
Walworth	52,368	+12,840	+32.5
<u>23rd Sen. Dist.</u>	113,027	- 6,753	- 5.6
Milwaukee 18 (in- cluding Brown Deer annexation)	35,949	- 3,579	- 9.0
Waukesha 3	40,384	+ 856	+ 2.2
Waukesha 4	36,694	- 2,834	- 7.2
<u>24th Sen. Dist.</u>	127,596	+ 7,816	+ 6.5
Clark	31,527	- 8,001	-20.2
Portage	36,964	- 2,564	- 6.5
Wood 1	27,768	-11,760	-29.7
Wood 2	31,337	- 8,191	-20.7
<u>25th Sen. Dist.</u>	113,760	- 6,020	- 5.0
Burnett-Polk	34,182	- 5,346	-13.5
Douglas	45,008	+ 5,480	+13.9
Rusk-Sawyer-Washburn	34,570	- 4,958	-12.5
<u>26th Sen. Dist.</u>	136,029	+16,249	+13.6
Dane 1 (estimate Madison Wards 3 and 22)	45,122	+ 5,594	+14.1
Dane 2	49,027	+ 9,499	+24.0
Dane 3	41,880	+ 2,352	+ 5.9
<u>27th Sen. Dist.</u>	113,955	- 5,825	- 4.9
Milwaukee 20 (in- cluding Brown Deer annexation)	29,395	-10,133	-25.6
Ozaukee	38,441	- 1,087	- 2.7
Washington	46,119	+ 6,591	+16.7
<u>28th Sen. Dist.</u>	103,396	-16,384	-13.7
Chippewa	45,096	+ 5,568	+14.1
Eau Claire 1	26,501	-13,027	-32.9
Eau Claire 2	31,799	- 7,729	-19.5
<u>29th Sen. Dist.</u>	123,486	+3,706	+ 3.1
Marathon 1	42,396	+2,868	+ 7.2
Marathon 2	46,478	+6,950	+17.6
Menominee-Shawano	34,612	-4,916	-12.4
<u>30th Sen. Dist.</u>	112,742	- 7,038	- 5.9
Florence-Marinette	38,097	- 1,431	- 3.6
Forest-Oconto	32,391	- 7,137	-18.0
Langlade-Lincoln	42,254	+ 2,726	+ 6.9

District	1960 Popu- lation	Deviation from Norm	
		Number	%
<u>31st Sen. Dist.</u>	109,027	-10,753	- 9.0
Adams-Jackson- Juneau	40,207	+ 679	+ 1.7
Buffalo-Trempealeau	37,579	- 1,949	- 4.9
Monroe	31,241	- 8,287	-21.0
<u>32nd Sen. Dist.</u>	114,479	- 5,301	- 4.4
Crawford-Vernon	42,014	+ 2,406	+ 6.3
La Crosse 1	36,308	- 3,220	- 8.1
La Crosse 2	36,157	- 3,371	- 8.5
<u>33rd Sen. Dist.</u>	131,265	+11,485	+ 9.6
Jefferson	50,094	+10,566	+26.7
Waukesha 1	39,346	- 182	- 0.5
Waukesha 2	41,825	+ 2,297	+ 5.8

Average Senate District - 119,780

Largest - 22nd 152,983 +33,203 +27.7
Smallest - 13th 99,878 -19,902 -16.6

Average Assembly District - 39,528

Largest - Kenosha
2nd 59,327 +19,799 +50.1
Smallest - Calumet 22,268 -17,260 -43.7

Information for statistics furnished by the
Wisconsin Legislative Reference Library.

EXHIBIT VII - b
Rosenberry Act

LRL-IB-217-62

Population by Senate District, 1960

District	Popu- lation	Deviation from Norm People %	District	Popu- lation	Deviation from Norm People %
1st Sen. Dist.	114,182	- 5,598 - 4.7	20th Sen. Dist.	124,925	+ 5,145 + 4.3
2nd Sen. Dist.	125,082	+ 5,302 + 4.4	21st Sen. Dist.	141,781	+22,001 +18.4
3rd Sen. Dist.	134,227	+14,447 +12.1	22nd Sen. Dist.	152,983	+33,203 +27.7
4th Sen. Dist.	153,711	+33,931 +28.3	23rd Sen. Dist.	103,022	-16,758 -14.0
5th Sen. Dist.	189,059	+69,279 +57.8	24th Sen. Dist.	127,596	+ 7,816 + 6.5
6th Sen. Dist.	95,209	-24,571 -20.5	25th Sen. Dist.	74,293	-45,487 -38.0
7th Sen. Dist.	165,159	+45,385 +37.9	26th Sen. Dist.	123,714	+ 3,934 + 3.3
8th Sen. Dist.	120,784	+ 1,004 + .8	27th Sen. Dist.	107,910	-11,870 - 9.9
9th Sen. Dist.	83,383	-36,397 -30.4	28th Sen. Dist.	103,396	-16,384 -13.7
10th Sen. Dist.	99,357	-20,423 -17.0	29th Sen. Dist.	123,486	+ 3,706 + 3.1
11th Sen. Dist.	94,518	-25,262 -21.1	30th Sen. Dist.	90,404	-29,376 -24.5
12th Sen. Dist.	93,825	-25,955 -21.7	31st Sen. Dist.	90,476	-29,304 -24.5
13th Sen. Dist.	109,289	-10,491 - 8.7	32nd Sen. Dist.	110,993	- 8,787 - 7.3
14th Sen. Dist.	137,134	+17,354 +14.5	33rd Sen. Dist.	208,343	+88,563 +73.9
15th Sen. Dist.	113,913	- 5,867 - 4.9	STANDARD POPULATION 119,780		
16th Sen. Dist.	98,381	-21,399 -17.9	AVERAGE DEVIATION ±22,630 ±18.9		
17th Sen. Dist.	108,043	-11,737 - 9.8	Largest district 208,343 +88,563 +73.9		
18th Sen. Dist.	104,000	-15,780 -13.2	Smallest district 74,293 -45,487 -38.0		
19th Sen. Dist.	130,196	+10,416 + 8.7			

Population by Assembly District, 1960

District	Popu- lation	Deviation from Norm People %	District	Popu- lation	Deviation from Norm People %
Adams, Juneau, Marquette	33,572	- 5,956 -15.1	Dunn	26,156	-13,372 -33.8
Ashland, Bayfield	29,285	-10,243 -25.9	Eau Claire 1st..	26,501	-13,027 -32.9
Barron	34,270	+ 5,258 +13.3	Eau Claire 2nd..	31,799	- 7,729 -19.5
Brown 1st	40,918	+ 1,390 + 3.5	Florence, Forest, Langlade	30,895	- 8,633 -21.8
Brown 2nd	43,772	+ 4,244 +10.7	Fond du Lac 1st	39,119	- 409 - 1.0
Brown 3rd	40,392	+ 864 + 2.2	Fond du Lac 2nd	35,966	- 3,562 - 9.0
Buffalo, Pepin, Pierce	44,037	+ 4,509 +11.4	Grant	44,419	+ 4,891 +12.4
Burnett, Polk ...	34,182	- 5,346 -13.5	Green	25,851	-13,677 -34.6
Calumet	22,268	-17,260 -43.7	Green Lake, Waushara	28,915	-10,613 -26.8
Chippewa	45,096	+ 5,568 +14.1	Iowa, Lafayette	37,773	- 1,755 - 4.4
Clark	31,527	- 8,001 -20.2	Iron, Oneida, Vilas	39,274	- 254 - .6
Columbia	36,708	- 2,820 - 7.1	Jackson, Trempealeau ..	38,528	- 1,000 - 2.5
Crawford, Richland	34,035	- 5,493 -13.9	Jefferson	50,094	+10,566 +26.7
Dane 1st	43,444	+ 3,916 + 9.9	Kenosha 1st	41,288	+ 1,760 + 4.4
Dane 2nd	33,322	- 6,206 -15.7	Kenosha 2nd	59,327	+19,799 +50.1
Dane 3rd	46,948	+ 7,420 +18.8	La Crosse 1st..	31,062	- 8,466 -21.4
Dane 4th	51,526	+11,998 +30.8	La Crosse 2nd..	41,403	+ 1,875 + 4.7
Dane 5th	46,855	+ 7,327 +18.5	Lincoln	22,338	-17,190 -43.5
Dodge 1st	27,786	-11,742 -29.7	Manitowoc 1st ..	38,322	- 1,206 - 3.0
Dodge 2nd	35,384	- 4,144 -10.5	Manitowoc 2nd ..	36,893	- 2,635 - 6.7
Door, Kewaunee ..	38,967	- 561 - 1.4			
Douglas 1st	19,651	-19,877 -50.3			
Douglas 2nd	25,357	-14,171 -35.8			

- 13 -

LRL-IB-217-62

Population by Assembly District, 1960 (Continued)

District	Population	Deviation from Norm		District	Population	Deviation from Norm	
		People	%			People	%
Marathon 1st ..	42,396	+ 2,868	+ 7.2	Outagamie 2nd ..	48,615	+ 9,087	+23.0
Marathon 2nd	46,478	+ 6,950	+17.6	Ozaukee	38,441	- 1,087	- 2.7
Marinette	34,660	- 4,868	-12.3	Portage	36,964	- 2,564	- 6.5
Menominee-				Price, Taylor ..	32,213	- 7,315	-18.5
Shawano	34,612	- 4,916	-12.4	Racine 1st	42,002	+ 2,474	+ 6.2
Milwaukee 1st ...	36,406	- 3,122	- 7.9	Racine 2nd	47,142	+ 7,614	+19.3
Milwaukee 2nd ...	25,867	-13,661	-34.6	Racine 3rd	52,637	+13,109	+33.2
Milwaukee 3rd ...	27,256	-12,272	-31.0	Rock 1st	42,596	+ 3,068	+ 7.8
Milwaukee 4th ...	24,973	-14,555	-36.8	Rock 2nd	34,839	- 4,689	-11.9
Milwaukee 5th ...	34,429	- 5,099	-12.9	Rock 3rd	36,478	- 3,050	- 7.7
Milwaukee 6th ...	30,260	- 9,268	-23.4	Rusk, Sawyer,			
Milwaukee 7th ...	31,451	- 8,077	-20.4	Washburn	34,570	- 4,958	-12.5
Milwaukee 8th ...	32,992	- 6,536	-16.5	St. Croix	29,164	-10,364	-26.2
Milwaukee 9th ...	75,879	+36,351	+92.0	Sauk	37,167	- 2,361	- 6.0
Milwaukee 10th ..	30,814	- 8,714	-22.0	Sheboygan 1st ..	45,747	+ 6,219	+15.7
Milwaukee 11th ..	69,756	+30,228	+76.5	Sheboygan 2nd ..	40,737	+ 1,209	+ 3.0
Milwaukee 12th ..	31,757	- 7,771	-19.6	Vernon	25,663	-13,865	-35.1
Milwaukee 13th ..	32,944	- 6,584	-16.6	Walworth	52,368	+12,840	+32.5
Milwaukee 14th ..	32,714	- 6,814	-17.2	Washington	46,119	+ 6,591	+16.7
Milwaukee 15th ..	78,742	+39,214	+99.2	Waukesha 1st ...	70,763	+31,235	+79.0
Milwaukee 16th ..	36,553	- 2,975	- 7.5	Waukesha 2nd ...	87,486	+47,958	+121.3
Milwaukee 17th ..	36,264	- 3,264	- 8.2	Waupaca	35,340	- 4,188	-10.6
Milwaukee 18th ..	33,536	- 5,992	-15.1	Winnebago 1st ..	33,616	- 5,912	-15.0
Milwaukee 19th ..	83,769	+44,241	+111.8	Winnebago 2nd ..	33,855	- 5,673	-14.3
Milwaukee 20th ..	36,934	- 2,594	- 6.6	Winnebago 3rd ..	40,457	+ 929	+ 2.3
Milwaukee 21st ..	38,027	- 1,501	- 3.8	Wood 1st	27,768	-11,760	-29.7
Milwaukee 22nd ..	45,823	+ 6,295	+15.9	Wood 2nd	31,337	- 8,191	-20.7
Milwaukee 23rd ..	58,739	+19,211	+48.6				
Milwaukee 24th ..	70,156	+30,628	+77.5	STANDARD POPULATION	39,528		
Monroe	31,241	- 8,287	-21.0	AVERAGE DEVIATION		+ 9,025	+22.8
Oconto	24,849	-14,679	-37.1	Largest district	87,486	+47,958	+121.3
Outagamie 1st ...	53,179	+13,651	+34.5	Smallest district	19,651	-19,877	-50.3

*Estimate, based on City of La Crosse voter registrations November 1960.
Data received 11/16/62 from Alice A. Dickson, La Crosse City Clerk.

Page of
RecordAppendix
195

EXHIBIT VII-c

1963 Bill 575, S., as Passed by Senate

1960 POPULATIONS OF SENATE AND ASSEMBLY DISTRICTS, BY SENATE DISTRICT

Prepared by Wisconsin Legislative Reference Library, June 1963

District	1960 Popu- lation	Deviation from Norm Number	%	District	1960 Popu- lation	Deviation from Norm Number	%
<u>1st Sen. Dist.</u>	114,182	- 5,598	- 4.7	<u>12th Sen. Dist.</u>	113,741	- 6,039	- 5.0
Door-Kewaunee	38,967	- 561	- 1.4	Iron-Oneida-Vilas	39,274	- 254	- 0.6
Manitowoc 1	38,322	- 1,206	- 3.0	Langlade-Lincoln	42,254	+ 2,726	+ 6.9
Manitowoc 2	36,893	- 2,635	- 6.7	Price-Taylor	32,213	- 7,315	-18.5
<u>2nd Sen. Dist.</u>	106,023	-13,757	-11.5	<u>13th Sen. Dist.</u>	109,289	-10,491	- 8.7
Brown 2	42,177	+ 2,649	+ 6.7	Dodge 1	29,289	-10,239	-25.9
Brown 3	41,578	+ 2,050	+ 5.2	Dodge 2	33,881	- 5,647	-14.3
Calumet	22,268	-17,260	-43.7	Washington	46,119	+ 6,591	+16.7
<u>3rd Sen. Dist.</u>	133,662	+13,882	+11.6	<u>14th Sen. Dist.</u>	137,134	+17,354	+14.5
Milwaukee 11	43,183	+ 4,655	+11.8	Outagamie 1	52,080	+12,552	+31.7
Milwaukee 14	46,898	+ 7,370	+18.6	Outagamie 2	49,714	+10,186	+25.8
Milwaukee 17	43,581	+ 4,053	+10.2	Waupaca	35,340	- 4,188	-10.6
<u>4th Sen. Dist.</u>	128,296	+ 8,516	+ 7.1	<u>15th Sen. Dist.</u>	113,913	- 5,867	- 4.9
Milwaukee 1	41,071	+ 1,543	+ 3.9	Rock 1	38,471	- 1,057	- 2.7
Milwaukee 2	43,308	+ 3,780	+ 9.6	Rock 2	36,668	- 2,860	- 7.2
Milwaukee 19	43,917	+ 4,489	+11.4	Rock 3	38,774	- 754	- 1.9
<u>5th Sen. Dist.</u>	132,576	+12,796	+10.7	<u>16th Sen. Dist.</u>	136,160	+16,380	+13.7
Milwaukee 7	45,533	+ 6,005	+15.2	Dane 4	44,861	+ 5,333	+13.5
Milwaukee 9	43,974	+ 4,446	+11.2	Dane 5	41,205	+ 1,677	+ 4.2
Milwaukee 15	43,069	+ 3,541	+ 9.0	Jefferson	50,094	+10,566	+26.7
<u>6th Sen. Dist.</u>	128,118	+ 8,338	+ 7.0	<u>17th Sen. Dist.</u>	108,043	-11,737	- 9.8
Milwaukee 5	48,311	+ 8,783	+22.2	Grant	44,419	+ 4,891	+12.4
Milwaukee 10	37,529	- 1,999	- 5.0	Green	25,851	-13,677	-34.6
Milwaukee 13	42,278	+ 2,750	+ 7.0	Iowa-Lafayette	37,773	- 1,755	- 4.4
<u>7th Sen. Dist.</u>	127,315	+ 7,535	+ 6.3	<u>18th Sen. Dist.</u>	104,000	-15,780	-13.2
Milwaukee 6	44,196	+ 4,668	+11.8	Fond du Lac 1	37,750	- 1,778	- 4.5
Milwaukee 23	40,028	+ 500	+ 1.3	Fond du Lac 2	37,335	- 2,193	- 5.5
Milwaukee 24	43,091	+ 3,563	+ 9.0	Green Lake-			
<u>8th Sen. Dist.</u>	130,123	+10,343	+ 8.6	Waushara	28,915	-10,613	-26.8
Milwaukee 20	42,984	+ 3,456	+ 8.7	<u>19th Sen. Dist.</u>	107,928	-11,852	- 9.9
Milwaukee 21	41,316	+ 1,788	+ 4.5	Winnebago 1	33,616	- 5,912	-15.0
Milwaukee 22	45,823	+ 6,295	+15.9	Winnebago 2	33,855	- 5,673	-14.3
<u>9th Sen. Dist.</u>	131,141	+11,361	+ 9.5	Winnebago 3	40,457	+ 929	+ 2.3
Milwaukee 3	42,253	+ 2,725	+ 6.9	<u>20th Sen. Dist.</u>	124,925	+ 5,145	+ 4.3
Milwaukee 4	44,942	+ 5,414	+13.7	Ozaukee	38,441	- 1,087	- 2.7
Milwaukee 18	43,946	+ 4,418	+11.2	Sheboygan 1	45,747	+ 6,219	+15.7
<u>10th Sen. Dist.</u>	99,357	-20,423	-17.0	Sheboygan 2	40,737	+ 1,209	+ 3.0
Buffalo-Pepin-				<u>21st Sen. Dist.</u>	141,781	+22,001	+18.4
Pierce	44,037	+ 4,509	+11.4	Racine 1	47,612	+ 8,084	+20.4
Dunn	26,156	-13,372	-33.8	Racine 2	46,515	+ 6,987	+17.6
St. Croix	29,164	-10,364	-26.2	Racine 3	47,654	+ 8,126	+20.5
<u>11th Sen. Dist.</u>	124,835	+ 5,055	+ 4.2	<u>22nd Sen. Dist.</u>	152,983	+33,203	+27.7
Milwaukee 8	42,914	+ 3,306	+ 8.6	Kenosha 1	52,106	+12,578	+31.8
Milwaukee 12	38,003	- 1,525	- 3.8	Kenosha 2	48,509	+ 8,981	+22.7
Milwaukee 16	43,918	+ 4,390	+11.1	Walworth	52,368	+12,840	+32.5

EXHIBIT VII-c

1963 Bill 575, S., AS PASSED BY BOTH HOUSES

Prepared by Wisconsin Legislative Reference Library, June 1963.

Two Assembly amendments, concurred in by the Senate, changed Assembly district lines in Racine County (affecting all 3 districts) and in Rock County (affecting only 2 of the 3 districts). The boundaries of Senate districts remained as passed by the Senate.

Thus, except for 5 Assembly districts, all data are the same as shown in the bulletin: "1963 Bill 575, S., as Passed by Senate: 1960 Populations of Senate and Assembly Districts, by Senate District," (Wisconsin Legislative Reference Library, June 1963). For the 5 Assembly districts, the new figures are as follows:

District	1960 Popu- lation	Deviation from Norm	
		Number	%
Racine-1	44,363	+4,835	+12.2
Racine-2	48,871	+9,343	+23.6
Racine-3	48,547	+9,019	+22.8
Rock-1	39,351	- 177	- 0.4
Rock-2	35,788	-3,740	- 9.5

<u>4th Sen. Dist.</u>	128,296	+ 8,516	+ 7.1	<u>15th Sen. Dist.</u>	113,913	- 5,867	- 4.9
Milwaukee 1	41,071	+ 1,543	+ 3.9	Rock 1	38,471	- 1,057	- 2.7
Milwaukee 2	43,308	+ 3,780	+ 9.6	Rock 2	36,668	- 2,860	- 7.2
<u>Milwaukee 19</u>	<u>43,917</u>	<u>+ 4,489</u>	<u>+11.4</u>	<u>Rock 3</u>	<u>38,774</u>	<u>- 754</u>	<u>- 1.9</u>
<u>5th Sen. Dist.</u>	<u>132,576</u>	<u>+12,796</u>	<u>+10.7</u>	<u>16th Sen. Dist.</u>	<u>136,160</u>	<u>+16,380</u>	<u>+13.7</u>
Milwaukee 7	45,533	+ 6,005	+15.2	Dane 4	44,861	+ 5,333	+13.5
Milwaukee 9	43,974	+ 4,446	+11.2	Dane 5	41,205	+ 1,677	+ 4.2
<u>Milwaukee 15</u>	<u>43,069</u>	<u>+ 3,541</u>	<u>+ 9.0</u>	<u>Jefferson</u>	<u>50,094</u>	<u>+10,566</u>	<u>+26.7</u>
<u>6th Sen. Dist.</u>	<u>128,118</u>	<u>+ 8,338</u>	<u>+ 7.0</u>	<u>17th Sen. Dist.</u>	<u>108,043</u>	<u>-11,737</u>	<u>- 9.8</u>
Milwaukee 5	48,311	+ 8,783	+22.2	Grant	44,419	+ 4,891	+12.4
Milwaukee 10	37,529	- 1,999	- 5.0	Green	25,851	-13,677	-34.6
<u>Milwaukee 13</u>	<u>42,278</u>	<u>+ 2,750</u>	<u>+ 7.0</u>	<u>Iowa-Lafayette</u>	<u>37,773</u>	<u>- 1,755</u>	<u>- 4.4</u>
<u>7th Sen. Dist.</u>	<u>127,315</u>	<u>+ 7,535</u>	<u>+ 6.3</u>	<u>18th Sen. Dist.</u>	<u>104,000</u>	<u>-15,780</u>	<u>-13.2</u>
Milwaukee 6	44,196	+ 4,668	+11.8	Fond du Lac 1	37,750	- 1,778	- 4.5
Milwaukee 23	40,028	+ 500	+ 1.3	Fond du Lac 2	37,335	- 2,193	- 5.5
<u>Milwaukee 24</u>	<u>43,091</u>	<u>+ 3,563</u>	<u>+ 9.0</u>	<u>Green Lake-</u>			
<u>8th Sen. Dist.</u>	<u>130,123</u>	<u>+10,343</u>	<u>+ 8.6</u>	<u>Waushara</u>	<u>28,915</u>	<u>-10,613</u>	<u>-26.8</u>
Milwaukee 20	42,984	+ 3,456	+ 8.7	<u>19th Sen. Dist.</u>	<u>107,928</u>	<u>-11,852</u>	<u>- 9.9</u>
Milwaukee 21	41,316	+ 1,788	+ 4.5	Winnebago 1	33,616	- 5,912	-15.0
<u>Milwaukee 22</u>	<u>45,823</u>	<u>+ 6,295</u>	<u>+15.9</u>	Winnebago 2	33,855	- 5,673	-14.3
<u>9th Sen. Dist.</u>	<u>131,141</u>	<u>+11,361</u>	<u>+ 9.5</u>	<u>Winnebago 3</u>	<u>40,457</u>	<u>+ 929</u>	<u>+ 2.3</u>
Milwaukee 3	42,253	+ 2,725	+ 6.9	<u>20th Sen. Dist.</u>	<u>124,925</u>	<u>+ 5,145</u>	<u>+ 4.3</u>
Milwaukee 4	44,942	+ 5,414	+13.7	Ozaukee	38,441	- 1,087	- 2.7
<u>Milwaukee 18</u>	<u>43,946</u>	<u>+ 4,418</u>	<u>+11.2</u>	Sheboygan 1	45,747	+ 6,219	+15.7
<u>10th Sen. Dist.</u>	<u>99,357</u>	<u>-20,423</u>	<u>-17.0</u>	<u>Sheboygan 2</u>	<u>40,737</u>	<u>+ 1,209</u>	<u>+ 3.0</u>
<u>Buffalo-Pepin-</u>				<u>21st Sen. Dist.</u>	<u>141,781</u>	<u>+22,001</u>	<u>+18.4</u>
<u>Pierce</u>	<u>44,037</u>	<u>+ 4,509</u>	<u>+11.4</u>	Racine 1	47,612	+ 8,084	+20.4
Dunn	26,156	-13,372	-33.8	Racine 2	46,515	+ 6,987	+17.6
<u>St. Croix</u>	<u>29,164</u>	<u>-10,364</u>	<u>-26.2</u>	<u>Racine 3</u>	<u>47,654</u>	<u>+ 8,126</u>	<u>+20.5</u>
<u>11th Sen. Dist.</u>	<u>124,835</u>	<u>+ 5,055</u>	<u>+ 4.2</u>	<u>22nd Sen. Dist.</u>	<u>152,983</u>	<u>+33,203</u>	<u>+27.7</u>
Milwaukee 8	42,914	+ 3,306	+ 8.6	Kenosha 1	52,106	+12,578	+31.8
Milwaukee 12	38,003	- 1,525	- 3.8	Kenosha 2	48,509	+ 8,981	+22.7
<u>Milwaukee 16</u>	<u>43,918</u>	<u>+ 4,390</u>	<u>+11.1</u>	<u>Walworth</u>	<u>52,368</u>	<u>+12,840</u>	<u>+32.5</u>

- 2 -

Page of
RecordAppendix
199

District	1960 Popu- lation	Deviation from Norm	
		Number	%
<u>23rd Sen. Dist.</u>	113,936	- 5,844	- 4.9
Barron	34,270	- 5,258	-13.3
Chippewa	45,096	+ 5,568	+14.1
Rusk-Sawyer- Washburn	34,570	- 4,958	-12.5
<u>24th Sen. Dist.</u>	96,069	-23,711	-19.8
Portage	36,964	- 2,564	- 6.5
Wood 1	27,768	-11,760	-29.7
Wood 2	31,337	- 8,191	-20.7
<u>25th Sen. Dist.</u>	108,475	-11,305	- 9.4
Ashland-Bayfield	29,285	-10,243	-25.9
Burnett-Polk	34,182	- 5,346	-13.5
Douglas	45,008	+ 5,480	+13.9
<u>26th Sen. Dist.</u>	136,029	+16,249	+13.6
Dane 1	45,122	+ 5,594	+14.1
Dane 2	49,027	+ 9,499	+24.0
Dane 3	41,880	+ 2,352	+ 5.9
<u>27th Sen. Dist.</u>	107,910	-11,870	- 9.9
Columbia	36,708	- 2,820	- 7.1
Crawford-Richland	34,035	- 5,493	-13.9
Sauk	37,167	- 2,361	- 6.0
<u>28th Sen. Dist.</u>	89,827	-29,953	-25.0
Clark	31,527	- 8,001	-20.2
Eau Claire 1	27,770	-11,758	-29.7
Eau Claire 2	30,530	- 8,998	-22.8
<u>29th Sen. Dist.</u>	123,486	+ 3,706	+ 3.1
Marathon 1	42,396	+ 2,868	+ 7.2
Marathon 2	46,478	+ 6,950	+17.6
Menominee-Shawano	34,612	- 4,916	-12.4
<u>30th Sen. Dist.</u>	111,750	- 8,022	- 7.2
Brown 1	41,327	+ 1,799	+ 4.5
Florence-			
Marinette	38,097	- 1,431	- 3.6
Forest-Oconto	32,391	- 7,137	-18.0
	<i>*111,815</i>	<i>- 7,945</i>	<i>- 7.1</i>

District	1960 Popu- lation	Deviation from Norm	
		Number	%
<u>31st Sen. Dist.</u>	90,476	-29,304	-24.5
Adams-Juneau-			
Marquette	33,572	- 5,956	-15.1
Monroe	31,241	- 8,287	-21.0
Vernon	25,663	-13,865	-53.1
<u>32nd Sen. Dist.</u>	110,993	- 8,787	- 7.3
Jackson-			
Trempealeau	38,528	- 1,000	- 2.5
La Crosse 1	37,991	- 1,537	- 3.9
La Crosse 2	34,474	- 5,054	-12.8
<u>33rd Sen. Dist.</u>	158,249	+38,469	+32.1
Waukesha 1	38,996	- 532	- 1.3
Waukesha 2	40,772	+ 1,244	+ 3.1
Waukesha 3	40,404	+ 876	+ 2.2
Waukesha 4	38,077	- 1,451	- 3.7

AVG. SENATE DIST. 119,780

AVERAGE DEVIATION ±13,960 ±11.6

Largest - 33rd 158,249 +38,469 +32.1
 Smallest - 28th 89,827 -29,953 -25.0

AVG. ASSEMBLY DIST. 39,528

AVERAGE DEVIATION ± 5,267 ±13.3

Largest-Walworth 52,368 +12,840 +32.5
 Smallest-Calumet 22,268 -17,260 -43.7

PERCENTAGE COMPARISON: PRESENT APPORTIONMENT VS. 1963 BILL 575, S.,
AS PASSED BY SENATE
Prepared by Wisconsin Legislative Reference Library, June 1963

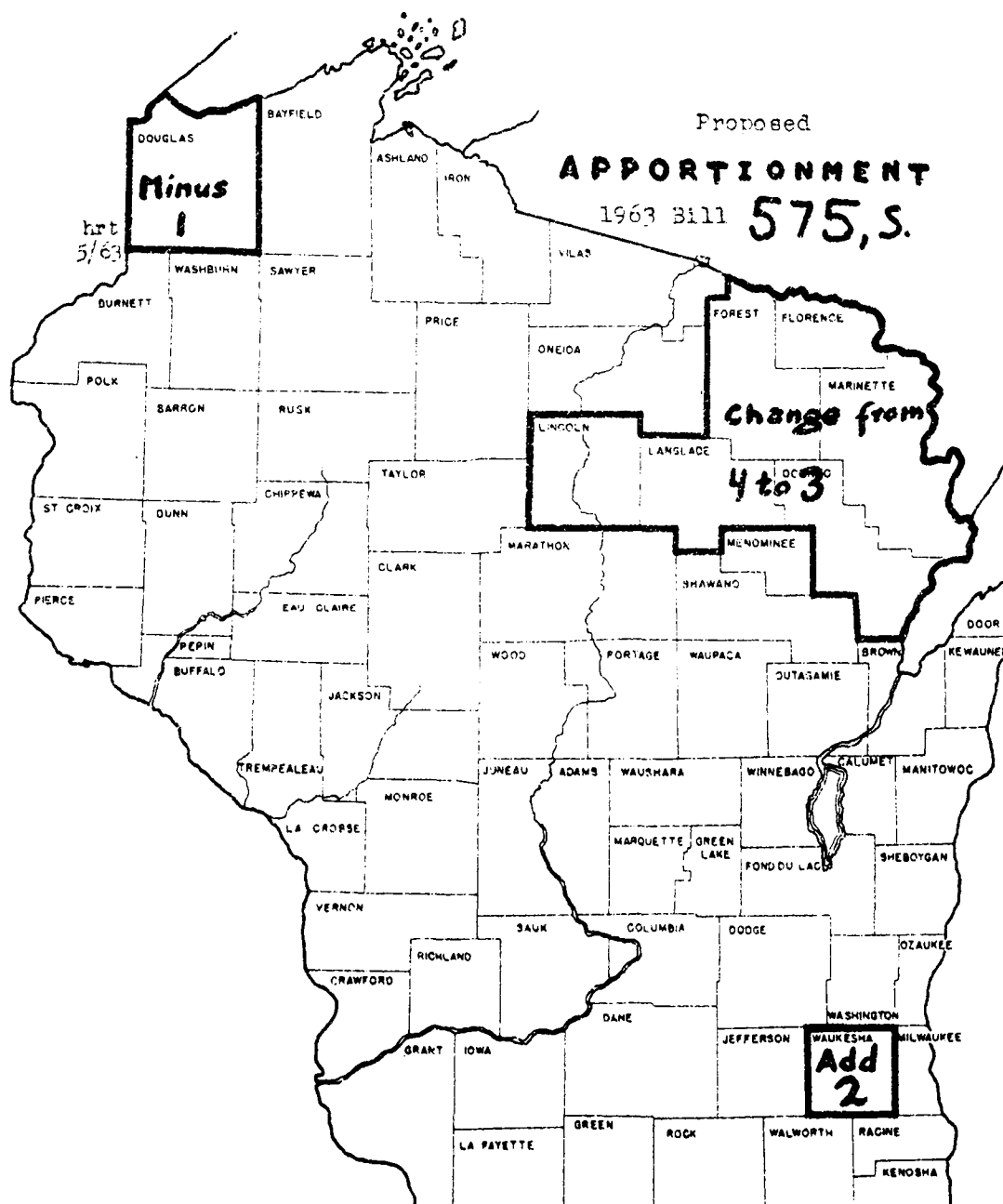
<u>Range</u>	<u>Assembly Present Apportionment</u>	<u>1963 Bill 575, S. (as passed by senate)</u>
Population average per district:	39,528	
More than 25% short	17 districts (smallest -50.3%)	10 districts (small- est -43.7%)
-25% to -15%	17 districts	7 districts
-15% to -5%	22 districts	17 districts
-5% to plus 5%	14 districts	23 districts
Plus 5% to 15%	8 districts	26 districts
Plus 15% to 25%	8 districts	12 districts
More than 25% over	14 districts (largest plus 121.3%)	5 districts (larg- est plus 32.5%)

<u>Range</u>	<u>Senate Present Apportionment</u>	<u>1963 Bill 575, S. (as passed by Senate)</u>
Population average per district:	119,780	
More than 25% short	2 districts (smallest -38%)	1 district (small- est -25.0%)
-25% to -15%	7 districts	3 districts
-15% to -5%	7 districts	10 districts
-5% to plus 5%	7 districts	5 districts
Plus 5% to 15%	4 districts	10 districts
Plus 15% to 25%	1 district	2 districts
More than 25% over	5 districts (largest plus 73.9%)	2 districts (larg- est plus 32.1%)

<u>Senate</u>	<u>Population</u>
Largest District	
33rd District	158,249
Smallest District	
28th District	89,827

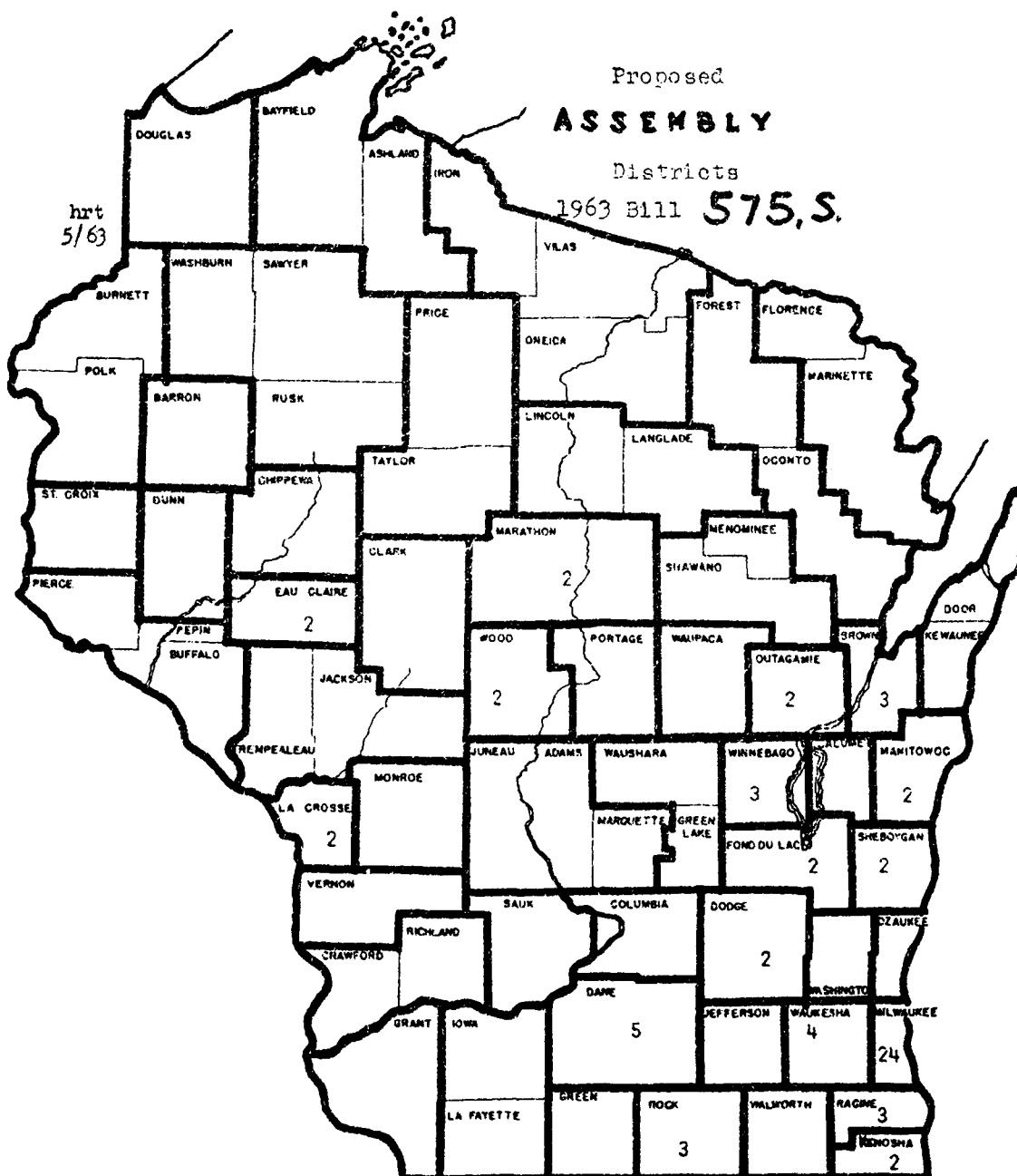
<u>Assembly</u>	<u>Population</u>
Largest District	
Walworth	52,368
Smallest District	
Calumet	22,268

AS PASSED BY THE SENATE

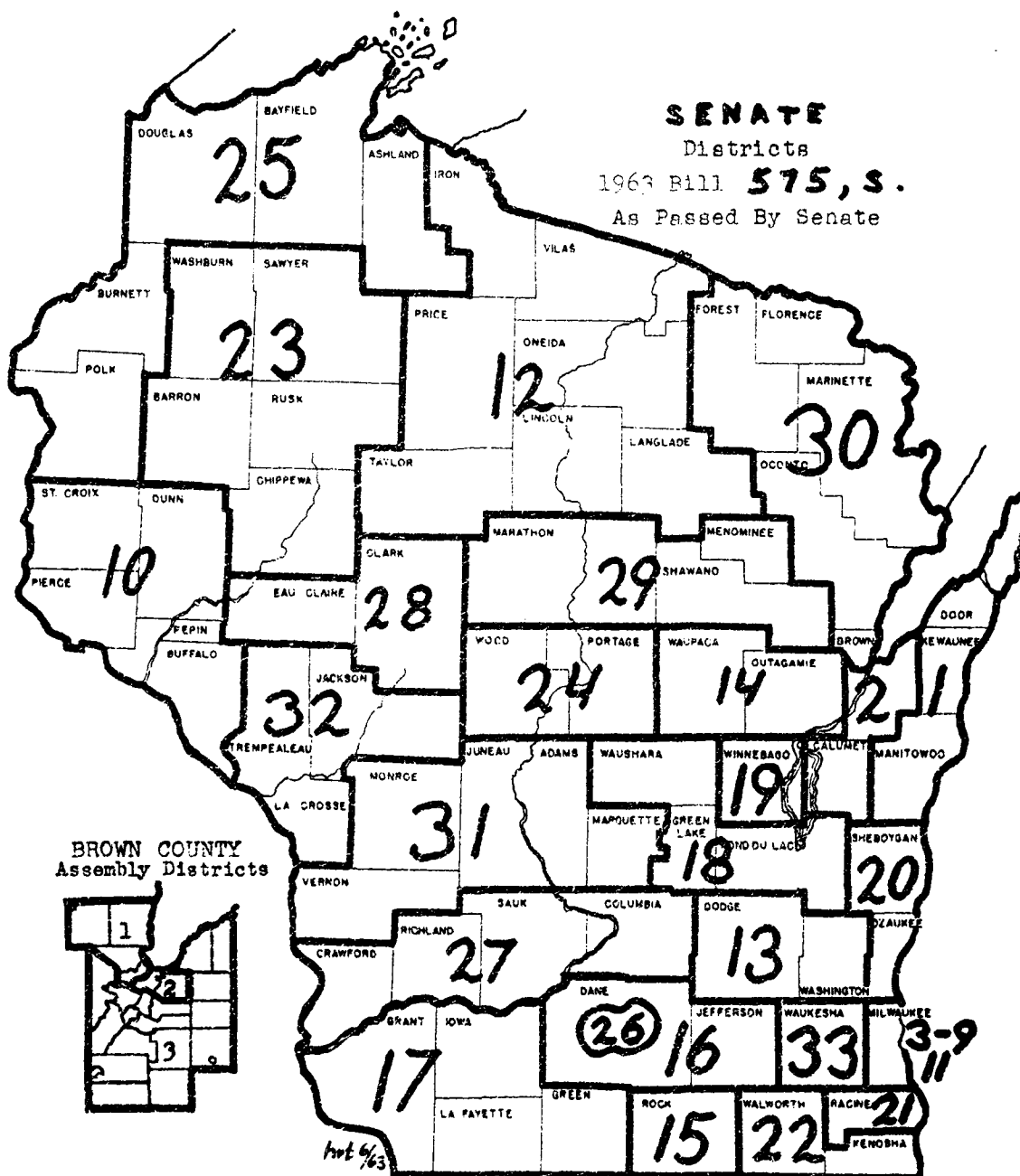


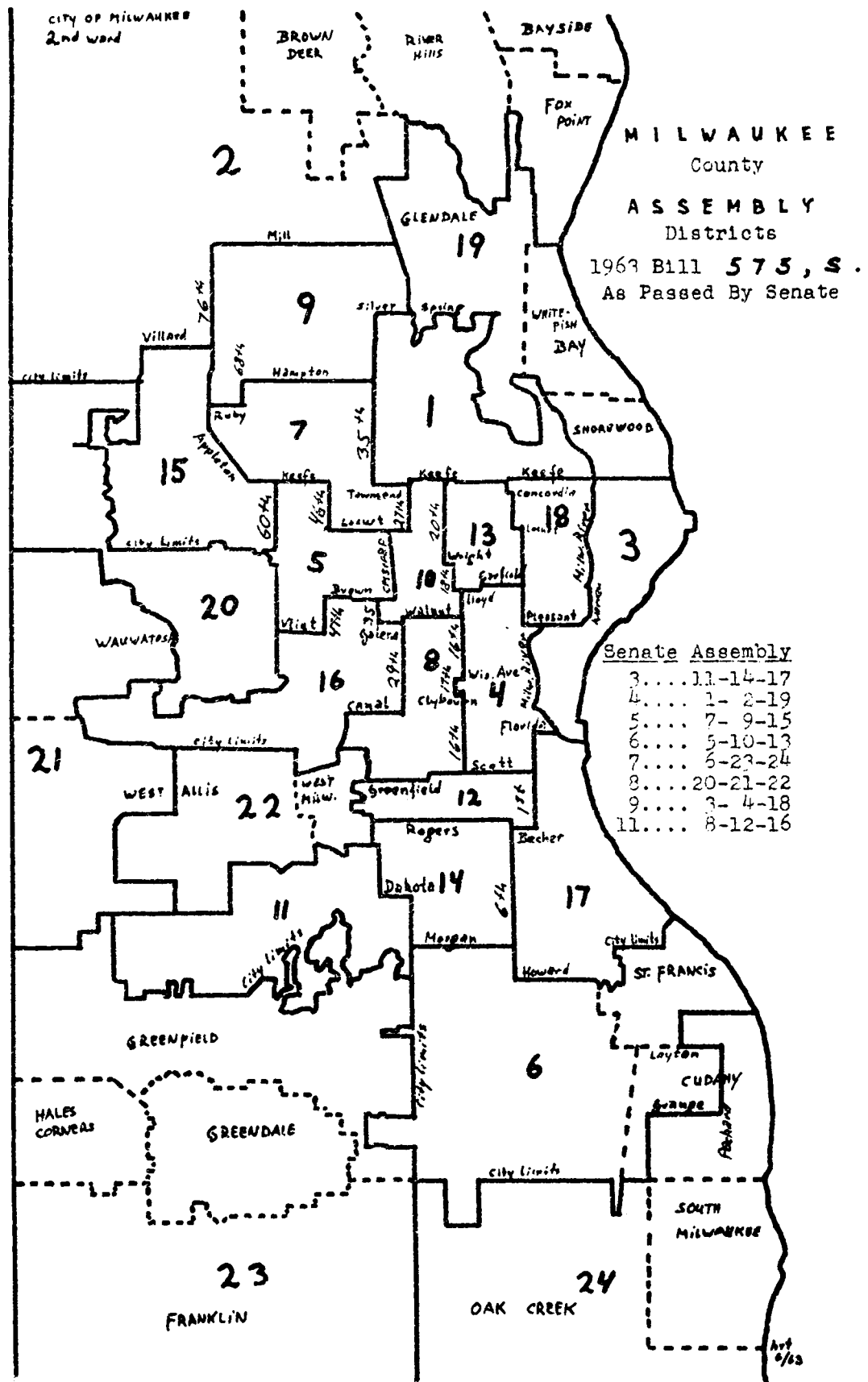
Prepared by Wisconsin Legislative Reference Library, May 1963

AS PASSED BY THE SENATE



Prepared by Wisconsin Legislative Reference Library, May 1963





Page of
Record

EXHIBIT NO. VIII

ASSEMBLYComparison In Deviations In Population Shown
Numerically and By Percentage RangesAppendix
211

<u>Percentage Ranges</u>	<u>Rosenberry Act</u>	<u>Vetoed Bill 575, S., 1963</u>	<u>Legislative Council Committee Plan*</u>
Minus 50% = 19,764 -	- - - - -	- - - - -	- - - - -
	Douglas 1st 19,651	Calumet 22,268	Calumet 22,268
	Calumet 22,268		
	Lincoln 22,338		
Minus 40% = 23,717 -	- - - - -	- - - - -	- - - - -
	Oconto 24,849	Vernon 25,663	Eau Claire 1st 26,501
	Milwaukee 4th 24,973	Green 25,851	
	Douglas 2nd 25,357	Dunn 26,156	
	Vernon 25,663		
	Green 25,851		
	Milwaukee 2nd 25,867		
	Dunn 26,156		
	Eau Claire 1st 26,501		
	Milwaukee 3rd 27,256		
Minus 30% = 27,670 -	- - - - -	- - - - -	- - - - -
	Wood 1st 27,768	Eau Claire 1st 27,770	Wood 1st 27,768
	Dodge 1st 27,786	Wood 1st 27,768	Dodge 1st 27,786
	Green Lake- Waushara 28,915	Green Lake- Waushara 28,915	Ashland- Bayfield 29,285
	St. Croix 29,164	St. Croix 29,164	Milwaukee 20th 29,395
	Ashland- Bayfield 29,285	Ashland- Bayfield 29,285	
		Dodge 1st 29,289	
Minus 25% = 29,646 -	- - - - -	- - - - -	- - - - -
	Milwaukee 6th 30,260	Eau Claire 2nd 30,530	Monroe 31,241
	Milwaukee 10th 30,814	Monroe 31,241	Wood 2nd 31,337
	Florence-Forest- Langlade 30,895	Wood 2nd 31,337	Clark 31,527
	LaCrosse 1st** 31,062	Clark 31,527	
	Monroe 31,241		
	Wood 2nd 31,337		
	Milwaukee 7th 31,451		
	Clark 31,527		
Minus 20% = 31,622 -	- - - - -	- - - - -	- - - - -
	Milwaukee 12th 31,757	Price-Taylor 32,213	Eau Claire 2nd 31,799
	Eau Claire 2nd 31,799	Forest-Oconto 32,391	Price-Taylor 32,213
	Price-Taylor 32,213	Adams-Juneau- Marquette 33,572	Forest-Oconto 32,391
	Milwaukee 14th 32,714		Dunn-Pepin 33,488
	Milwaukee 13th 32,944		
	Milwaukee 8th 32,992		
	Dane 2nd 33,322		
	Milwaukee 18th 33,536		
	Adams-Juneau- Marquette 33,572		
Minus 15% = 33,599 -	- - - - -	- - - - -	- - - - -

EXHIBIT NO. VIII - Page 2

<u>Percentage Ranges</u>	<u>Rosenberry Act</u>	<u>Vetoed Bill 575, S., 1963</u>	<u>Legislative Council Committee Plan*</u>
Minus 15% = 33,599 -	- - - - -	- - - - -	- - - - -
	Winnebago 1st 33,616	Winnebago 1st 33,616	Winnebago 1st 33,616
	Winnebago 2nd 33,855	Winnebago 2nd 33,855	Winnebago 2nd 33,855
	Crawford- 34,035	Dodge 2nd 33,881	Burnett-Polk 34,182
	Richland 34,182	Crawford- 34,035	Barron 34,270
	Burnett-Polk 34,270	Richland 34,182	Milwaukee 21st 34,380
	Barron 34,429	Burnett-Polk 34,182	Rusk-Sawyer- 34,570
	Milwaukee 5th 34,429	Barron 34,270	Washburn 34,570
	Rusk-Sawyer- 34,570	La Crosse 2nd 34,474	Menominee- 34,612
	Washburn 34,612	Rusk-Sawyer- 34,570	Shawano 34,839
	Menominee- 34,660	Washburn 34,570	Rock 2nd 35,340
	Shawano 34,839	Menominee- 34,612	Waupaca 35,384
	Marinette 34,839	Shawano 34,612	Dodge 2nd 35,384
	Rock 2nd 35,340	Waupaca 35,340	
	Waupaca 35,384		
	Dodge 2nd 35,384		
Minus 10% = 35,575 -	- - - - -	- - - - -	- - - - -
	Fond du Lac 2nd 35,966	Rock 2nd 35,788	Milwaukee 18th 35,949
	Milwaukee 17th 36,264	Columbia 36,708	Fond du Lac 2nd 35,966
	Milwaukee 1st 36,406	Manitowoc 2nd 36,893	La Crosse 2nd 36,157
	Rock 3rd 36,478	Portage 36,964	La Crosse 1st 36,308
	Milwaukee 16th 36,533	Sauk 37,167	Rock 3rd 36,478
	Columbia 36,708	Fond du Lac 2nd 37,335	Waukesha 4th 36,694
	Manitowoc 2nd 36,893	Milwaukee 10th 37,529	Columbia 36,708
	Milwaukee 20th 36,934		Milwaukee 17th 36,868
	Portage 36,964		Manitowoc 2nd 36,893
	Sauk 37,167		Portage 36,964
			Sauk 37,167
			Iowa-Richland 37,315
			Green Lake- 37,431
			Marquette- 37,431
			Waushara 37,431
Minus 5% = 37,552 -	- - - - -	- - - - -	- - - - -
	Iowa-Lafayette 37,773	Fond du Lac 1st 37,750	Buffalo- 37,579
	Milwaukee 21st 38,027	Iowa-Lafayette 37,773	Trempealeau 37,579
	Manitowoc 1st 38,322	La Crosse 1st 37,991	Florence- 38,097
	Ozaukee 38,441	Milwaukee 12th 38,003	Marinette 38,097
	Jackson- 38,528	Waukesha 4th 38,077	Manitowoc 1st 38,322
	Trempealeau 38,528	Florence- 38,097	Ozaukee 38,441
	Door-Kewaunee 38,967	Marinette 38,097	Milwaukee 3rd 38,741
	Fond du Lac 1st 39,119	Manitowoc 1st 38,322	Door-Kewaunee 38,967
	Iron-Oneida- 39,274	Ozaukee 38,441	Milwaukee 4th 39,087
	Vilas 39,274	Jackson- 38,528	Milwaukee 16th 39,109
		Trempealeau 38,528	Fond du Lac 1st 39,119
		Rock 3rd 38,774	Iron-Vilas 39,274
		Door-Kewaunee 38,967	Oneida 39,274
		Waukesha 1st 38,996	Milwaukee 10th 39,291
		Iron-Oneida- 39,274	Waukesha 1st 39,346
		Vilas 39,274	
		Rock 1st 39,351	
PERFECT STANDARD = 39,528 -	- - - - -	- - - - -	- - - - -

EXHIBIT NO. VIII - Page 3

<u>Percentage Ranges</u>	<u>Rosenberry Act</u>	<u>Vetoed Bill 575, S., 1963</u>	<u>Legislative Council Committee Plan*</u>
PERFECT STANDARD = 39,528 - - - - -			
	Brown 3rd 40,392	Milwaukee 23rd 40,028	Brown 1st 39,536
	Winnebago 3rd 40,457	Waukesha 3rd 40,404	Milwaukee 11th 39,547
	Sheboygan 2nd 40,737	Winnebago 3rd 40,457	Milwaukee 9th 39,551
	Brown 1st 40,918	Sheboygan 2nd 40,737	Milwaukee 12th 39,859
	Kenosha 1st 41,288	Waukesha 2nd 40,772	Milwaukee 13th 40,027
	La Crosse 2nd ** 41,403	Milwaukee 1st 41,071	Milwaukee 14th 40,069
		Dane 5th 41,205	Milwaukee 15th 40,195
		Milwaukee 21st 41,316	Adams-Jackson- Juneau 40,207
		Brown 1st 41,327	Milwaukee 5th 40,356
			Milwaukee 1st 40,374
			Waukesha 3rd 40,384
			Brown 3rd 40,392
			Winnebago 3rd 40,457
			Sheboygan 2nd 40,737
			Milwaukee 24th 40,780
			Milwaukee 2nd 40,880
			Milwaukee 7th 41,122
			Dane 5th 41,205
			Kenosha 1st 41,288
			Milwaukee 23rd 41,316
Plus 5% = 41,504 - - - - -			
	Racine 1st 42,002	Brown 3rd 41,578	Milwaukee 19th 41,772
	Marathon 1st 42,396	Dane 3rd 41,880	Milwaukee 6th 41,734
	Rock 1st 42,596	Brown 2nd 42,177	Waukesha 2nd 41,825
	Dane 1st 43,444	Milwaukee 3rd 42,253	Dane 3rd 41,880
		Langlade-Lincoln 42,254	Crawford-Vernon 42,014
		Milwaukee 13th 42,278	Langlade-Lincoln 42,254
		Marathon 1st 42,396	Marathon 1st 42,396
		Milwaukee 8th 42,914	Rock 1st 42,596
		Milwaukee 20th 42,984	Milwaukee 22nd 42,984
		Milwaukee 15th 43,069	Milwaukee 26th 43,014
		Milwaukee 24th 43,091	
		Milwaukee 11th 43,183	
		Milwaukee 2nd 43,308	
Plus 10% = 43,481 - - - - -			
	Brown 2nd 43,772	Milwaukee 17th 43,581	Green-Lafayette 43,993
	Buffalo-Pepin- Pierce 44,037	Milwaukee 19th 43,917	Racine 1st 44,363
	Grant 44,419	Milwaukee 16th 43,918	Grant 44,419
	Chippewa 45,096	Milwaukee 18th 43,946	Milwaukee 25th 44,668
		Milwaukee 9th 43,974	Dane 4th 44,861
		Buffalo-Pepin- Pierce 44,037	Milwaukee 8th 44,973
		Milwaukee 6th 44,196	Douglas 45,008
		Racine 1st 44,363	Racine 2nd 45,045
		Grant 44,419	Chippewa 45,096
		Dane 4th 44,861	Dane 1st 45,122
		Milwaukee 4th 44,942	Brown 2nd 45,154
		Douglas 45,008	
		Chippewa 45,096	
		Dane 1st 45,122	
Plus 15% = 45,457 - - - - -			

Page of
RecordAppendix
217

EXHIBIT NO. VIII - Page 4

Percentage Ranges	Rosenberry Act		Vetoed Bill 575,S.,1963		Legislative Council Committee Plan*	
Plus 15% = 45,457 -	-	-	-	-	-	-
	Sheboygan 1st	45,747	Milwaukee 7th	45,533	Sheboygan 1st	45,747
	Milwaukee 22nd	45,823	Sheboygan 1st	45,747	Washington	46,119
	Washington	46,119	Milwaukee 22nd	45,823	Marathon 2nd	46,478
	Marathon 2nd	46,478	Washington	46,119		
	Dane 5th	46,855	Marathon 2nd	46,478		
	Dane 3rd	46,948	Milwaukee 14th	46,898		
	Racine 2nd	47,142				
Plus 20% = 47,434 -	-	-	-	-	-	-
	Outagamie 2nd	48,615	Milwaukee 5th	48,311	Outagamie 2nd	48,615
			Kenosha 2nd	48,509	Dane 2nd	49,027
			Racine 3rd	48,547		
			Racine 2nd	48,871		
			Dane 2nd	49,027		
Plus 25% = 49,410 -	-	-	-	-	-	-
	Jefferson	50,094	Outagamie 2nd	49,714	Jefferson	50,094
			Jefferson	50,094		
Plus 30% = 51,386 -	-	-	-	-	-	-
	Dane 4th	51,526	Outagamie 1st	52,080	Pierce-St. Croix	51,667
	Walworth	52,368	Kenosha 1st	52,106	Walworth	52,368
	Racine 3rd	52,637	Walworth	52,368	Racine 3rd	52,373
	Outagamie 1st	53,179			Outagamie 1st	53,179
Plus 40% = 55,339 -	-	-	-	-	-	-
	Milwaukee 23rd	58,739			Kenosha 2nd	59,327
	Kenosha 2nd	59,327				
	Milwaukee 11th	69,756				
	Milwaukee 24th	70,156				
	Waukesha 1st	70,763				
	Milwaukee 9th	75,879				
	Milwaukee 15th	78,742				
	Milwaukee 19th	83,769				
	Waukesha 2nd	87,486				

* As modified in Brown, Dane and Racine Counties.

** Estimate.

Information for statistics furnished by the Wisconsin Legislative Reference Library

EXHIBIT NO. IX

SENATE

Comparison In Deviations In Population Shown

Numerically and By Percentage Ranges.

<u>Percentage Range</u>	<u>Rosenberry Act</u>	<u>Vetoed Bill 575, S., of 1963</u>	<u>Legislative Council Committee Plan</u>
Minus 40% = 71,868 -	- - - - -	- - - - -	- - - - -
	25th - 74,293 9th - 83,383		
Minus 30% = 83,846 -	- - - - -	- - - - -	- - - - -
Minus 25% = 89,835 -	- - - - -	- - - - -	- - - - -
	30th - 90,404 31st - 90,476 12th - 93,825 11th - 94,518 6th - 95,209	28th - 89,827 31st - 90,476	
Minus 20% = 95,824 -	- - - - -	- - - - -	- - - - -
	16th - 98,381 10th - 99,357	24th - 96,069 10th - 99,357	13th - 99,878 12th - 100,772
Minus 15% = 101,813-	- - - - -	- - - - -	- - - - -
	23rd - 103,022 28th - 103,396 18th - 104,000	18th - 104,000 2nd - 106,023	28th - 103,396
Minus 10% = 107,802-	- - - - -	- - - - -	- - - - -
	27th - 107,910 17th - 108,043 13th - 109,289 32nd - 110,993	27th - 107,910 19th - 107,928 17th - 108,043 25th - 108,475 13th - 109,289 32nd - 110,993 30th - 111,815	19th - 107,928 20th - 108,752 31st - 109,027 18th - 112,516 30th - 112,742 23rd - 113,027 4th - 113,148 25th - 113,760
Minus 5% = 113,791 -	- - - - -	- - - - -	- - - - -
	15th - 113,913 1st - 114,182	12th - 113,741 15th - 113,913 23rd - 113,936 1st - 114,182	15th - 113,913 27th - 113,955 1st - 114,182 32nd - 114,479 17th - 118,901 10th - 119,425 3rd - 119,475
PERFECT STANDARD = 119,780 -	- - - - -	- - - - -	- - - - -

Page of
RecordAppendix
221

EXHIBIT NO. IX - Page 2

<u>Percentage Range</u>	<u>Rosenberry Act</u>	<u>Vetoed Bill 575,S., of 1963</u>	<u>Legislative Council Committee Plan</u>
PERFECT STANDARD = 119,780 - - - - -			
	8th - 120,784	29th - 123,486	5th - 120,102
	29th - 123,486	11th - 124,835	9th - 120,112
	26th - 123,714	20th - 124,925	7th - 121,654
	20th - 124,925		6th - 122,376
	2nd - 125,082		29th - 123,486
			11th - 124,862
			2nd - 125,082
Plus 5% = 125,769 - - - - -			
	24th - 127,596	7th - 127,315	24th - 127,596
	19th - 130,196	6th - 128,118	8th - 128,968
		4th - 128,296	16th - 130,059
		8th - 130,123	33rd - 131,265
		9th - 131,141	
Plus 10% = 131,758 - - - - -			
	3rd - 134,227	5th - 132,576	26th - 136,029
	14th - 137,134	3rd - 133,662	14th - 137,134
		26th - 136,029	
		16th - 136,160	
		14th - 137,134	
Plus 15% = 137,747 - - - - -			
	21st - 141,781	21st - 141,781	21st - 141,781
Plus 20% = 143,736 - - - - -			
Plus 25% = 149,725 - - - - -			
	22nd - 152,983	22nd - 152,983	22nd - 152,983
	4th - 153,711		
Plus 30% = 155,714 - - - - -			
	7th - 165,159	33rd - 158,249	
Plus 40% = 167,692 - - - - -			
Plus 50% = 179,670 - - - - -			
	5th - 189,050		
	33rd - 208,343		
Plus 75% = 209,615 - - - - -			

Information for statistics furnished by the Wisconsin Legislative Reference Library.

EXHIBIT X
Bill 575, S. as vetoed

STATE OF WISCONSIN

No. 575, S.

Published

CHAPTER _____, LAWS OF 1963

AN ACT

AN ACT to repeal and recreate chapter 4 of the statutes, relating to the reapportionment of the senate and assembly.

The people of the state of Wisconsin, represented in senate and assembly, do enact as follows:

SECTION 1. Chapter 4 of the statutes is repealed and recreated to read:

CHAPTER 4.

ASSEMBLY AND SENATE DISTRICTS.

4.01 STATEMENT OF PRINCIPLES. (1) In order to minimize the differences of population between the 100 assembly districts of the state, and between the 33 senate districts of the state, legislative districts are established in accordance with the final published results of the 1960 federal census of Wisconsin and with due regard to the requirements of the constitution of this state.

(2) For the assembly, the provisions of the Wisconsin constitution require districts of utmost convenience to the people of the whole state, which makes exact mathematical equality of population numbers impossible.

(a) County lines are held inviolable. Assembly districts consist of either a whole county, several whole counties, or several assembly districts placed wholly within a single county.

(b) The territory of each assembly district is kept as compact as practicable.

(c) The method of harmonic mean has been used to determine the number of assembly seats allocated to multi-assembly district counties.

(3) For the senate, the provisions of the Wisconsin constitution require districts of the utmost convenience to the people of the whole state, which makes exact mathematical equality of population numbers impossible.

(a) Assembly district lines are held inviolable. Senate districts consist of whole assembly districts, though not in all cases of whole counties.

(b) No senate district exceeds by more than one-third the average population of all senate districts.

(c) The territory of individual senate districts consists of contiguous assembly districts, convenient to the electors of the district.

4.02 APPORTIONMENT OF ASSEMBLY. Thirty-six counties of low population are combined into 16 multi-county assembly districts, each with a population near the state-wide average for assembly districts. Nineteen counties of populations near the state-wide average for assembly districts, or for geographic reasons prevented from being combined into

multi-county assembly districts, are established as single-county assembly districts. The remaining 65 assembly seats are distributed among the remaining 17 counties in accordance with population.

(1) Each of these county combinations is an assembly district:

- (a) Adams-Juneau-Marquette;
- (b) Ashland-Bayfield;
- (c) Buffalo-Pepin-Pierce;
- (d) Burnett-Polk;
- (e) Crawford-Richland;
- (f) Door-Kewaunee;
- (g) Florence-Marinette;
- (h) Forest-Oconto;
- (i) Green Lake-Waushara;
- (j) Iowa-Lafayette;
- (k) Iron-Oneida-Vilas;
- (L) Jackson-Trempealeau;
- (m) Langlade-Lincoln;
- (n) Menominee-Shawano;
- (o) Price-Taylor;
- (p) Rusk-Sawyer-Washburn.

(2) Each of these counties is an assembly district, as determined by the method of harmonic mean:

- (a) Barron;
- (b) Calumet;
- (c) Chippewa;
- (d) Clark;
- (e) Columbia;
- (f) Douglas;
- (g) Dunn;
- (h) Grant;
- (i) Green;
- (j) Jefferson;
- (k) Monroe;
- (L) Ozaukee;
- (m) Portage;
- (n) St. Croix;
- (o) Sauk;
- (p) Vernon;
- (q) Walworth;
- (r) Washington;
- (s) Waupaca;

(3) Each of these counties contains several assembly districts, allocated according to the method of harmonic mean:

- (a) Brown county contains 3;
- (b) Dane county contains 5;
- (c) Dodge county contains 2;
- (d) Eau Claire county contains 2;
- (e) Fond du Lac county contains 2;
- (f) Kenosha county contains 2;
- (g) La Crosse county contains 2;
- (h) Manitowoc county contains 2;
- (i) Marathon county contains 2;
- (j) Milwaukee county contains 24;
- (k) Outagamie county contains 2;
- (L) Racine county contains 3;
- (m) Rock county contains 3;

- (n) Sheboygan county contains 2;
- (o) Waukesha county contains 4;
- (p) Winnebago county contains 3;
- (q) Wood county contains 2.

4.03 DISTRICTING OF MULTI-ASSEMBLY DISTRICT COUNTIES. Within the 17 multi-assembly district counties, the boundaries of assembly districts are established along town and ward lines. It being, and the legislature hereby declaring it to be, a matter of state-wide concern that the legislature provides that the wards of the city of Milwaukee, for the purposes of this apportionment, are the wards established by s. 4.05.

(1) BROWN COUNTY ASSEMBLY DISTRICTS. (a) The towns of Pittsfield and Suamico; the village of Howard; that part of the village of Pulaski in Brown county; and the thirteenth, fourteenth, fifteenth, sixteenth, seventeenth, nineteenth, twenty-first, twenty-second, twenty-third and twenty-fourth wards of the city of Green Bay constitute the first assembly district of Brown county.

(b) The town of Preble; and the first, second, third, fourth, fifth, sixth, seventh, eighth, ninth, tenth, eleventh, twelfth, eighteenth and twentieth wards of the city of Green Bay constitute the second assembly district of Brown county.

(c) The towns of Allouez, Ashwaubenon, Bellevue, De Pere, Eaton, Glenmore, Green Bay, Hobart, Holland, Humboldt, Lawrence, Morrison, New Denmark, Rockland, Scott and Wrightstown; the villages of Denmark and Wrightstown; and the city of De Pere constitute the third assembly district of Brown county.

(2) DANE COUNTY ASSEMBLY DISTRICTS. (a) The third, seventh, twelfth, fifteenth, sixteenth, seventeenth, eighteenth and twenty-second wards of the city of Madison constitute the first assembly district of Dane county.

(b) The second, fourth, fifth, sixth, eighth, ninth and fourteenth wards of the city of Madison constitute the second assembly district of Dane County.

(c) The first, tenth, eleventh, thirteenth, nineteenth, twentieth and twenty-first wards of the city of Madison constitute the third assembly district of Dane county.

(d) The towns of Albion, Blooming Grove, Bristol, Burke, Christina, Cottage Grove, Deerfield, Dunkirk, Dunn, Medina, Pleasant Springs, Rutland, Sun Prairie, Windsor and York; the villages of Cambridge, Cottage Grove, Deerfield, DeForest, McFarland, Marshall, Monona and Rockdale; and the cities of Stoughton and Sun Prairie constitute the fourth assembly district of Dane county.

(e) The towns of Black Earth, Berry, Blue Mounds, Cross Plains, Dane, Fitchburg, Madison, Mazomanie, Middleton, Montrose, Oregon, Perry, Primrose, Roxbury, Springdale, Springfield, Vermont, Verona, Vienna and Westport; and the villages of Black Earth, Blue Mounds, that part of the villages of Belleville and Brooklyn in Dane county, and the villages of Cross Plains, Dane, Maple Bluff, Mazomanie, Mt. Horeb, Oregon, Shorewood Hills, Verona and Waunakee and the city of Middleton constitute the fifth assembly district of Dane county.

(3) DODGE COUNTY ASSEMBLY DISTRICTS. (a) The towns of Ashippun, Calamus, Clyman, Elba, Emmet, Herman, Hubbard, Hustisford, Lebanon, Leroy, Lomira, Portland, Rubicon, Shields, Theresa and Williamstown; the villages of Brownsville, Clyman, Hustisford, Kekoskee, Lomira, Neosho, Iron Ridge and Theresa; that part of the city of Watertown in Dodge

county; and the cities of Horicon and Mayville constitute the first assembly district of Dodge county.

(b) The towns of Beaver Dam, Burnett, Chester, Fox Lake, Lowell, Oak Grove, Trenton and Westford; that part of the village of Randolph in Dodge county; the villages of Lowell and Reeseville; that part of the city of Waupun in Dodge county; and the cities of Beaver Dam, Fox Lake and Juneau constitute the second assembly district of Dodge county.

(4) EAU CLAIRE COUNTY ASSEMBLY DISTRICTS. (a) The first, second, third, fourth, fifth, sixth, seventh, eighth, ninth, tenth and thirteenth wards of the city of Eau Claire constitute the first assembly district of Eau Claire county.

(b) All the towns and villages of the county; the cities of Altoona and Augusta; and the eleventh, twelfth, fourteenth and fifteenth wards of the city of Eau Claire constitute the second assembly district of Eau Claire county.

(5) FOND DU LAC COUNTY ASSEMBLY DISTRICTS. (a) The towns of Empire and Fond du Lac and the city of Fond du Lac constitute the first assembly district of Fond du Lac county.

(b) The towns of Alto, Ashford, Auburn, Byron, Calumet, Eden, Eldorado, Forest, Friendship, Lamartine, Marshfield, Metomen, Oakfield, Osceola, Ripon, Rosendale, Springvale, Taycheedah and Waupun; the villages of Brandon, Campbellsport, Eden, Fairwater, Mount Calvary, North Fond du Lac, Oakfield, Rosendale and St. Cloud; the city of Ripon; and that part of the city of Waupun in Fond du Lac county constitute the second assembly district of Fond du Lac county.

(6) KENOSHA COUNTY ASSEMBLY DISTRICTS. (a) The first, second, third, seventh, eighth, ninth, tenth, eleventh, twelfth, thirteenth, fifteenth, sixteenth, seventeenth and eighteenth wards of the city of Kenosha constitute the first assembly district of Kenosha county.

(b) The towns of Brighton, Bristol, Paris, Pleasant Prairie, Randall, Salem, Somers and Wheatland; the villages of Paddock Lake, Silver Lake and Twin Lakes; and the fourth, fifth, sixth and fourteenth wards of the city of Kenosha constitute the second assembly district of Kenosha county.

(7) LA CROSSE COUNTY ASSEMBLY DISTRICTS. (a) The first, second, third, fourth, fifth, seventh, ninth, tenth, eleventh, twelfth, thirteenth, fourteenth, fifteenth, sixteenth, seventeenth, nineteenth and twentieth wards of the city of La Crosse constitute the first assembly district of La Crosse county.

(b) The sixth, eighth, eighteenth and twenty-first wards of the city of La Crosse; and all that part of La Crosse county outside the city of La Crosse constitute the second assembly district of La Crosse county.

(8) MANITOWOC COUNTY ASSEMBLY DISTRICTS. (a) The towns of Manitowoc, Manitowoc Rapids and Newton; and the city of Manitowoc constitute the first assembly district of Manitowoc county.

(b) The towns of Cato, Centerville, Cooperstown, Eaton, Franklin, Gibson, Kossuth, Liberty, Maple Grove, Meeme, Mishicot, Rockland, Schleswig, Two Creeks and Two Rivers; the villages of Cleveland, Francis Creek, Mishicot, Reedsville, St. Nazianz, Valders and Whitelaw; that part of the city of Kiel in Manitowoc county; and the city of Two Rivers constitute the second assembly district of Manitowoc county.

(9) MARATHON COUNTY ASSEMBLY DISTRICTS. (a) The towns of Bergen, Berlin, Bern, Bevent, Brighton, Cassel, Cleveland, Day, Easton, Eau Pleine, Elderon, Emmet, Frankfort, Franzen, Green Valley, Guenther, Halsey, Hamburg, Harrison, Hewitt, Holton, Hull, Johnson, Knowlton, Kronenwetter, McMillan, Marathon, Mosinee, Norrie, Plover, Reid, Rib

Falls, Rib Mountain, Rietbrock, Spencer, Stettin and Wien; that part of the villages of Abbotsford and Unity in Marathon county; the villages of Athens, Edgar, Elderon, Fenwood, Hatley, Marathon, Spencer and Stratford; that part of the cities of Colby and Marshfield in Marathon county; and the city of Mosinee constitute the first assembly district of Marathon county.

(b) The towns of Maine, Ringle, Texas, Wausau and Weston; the villages of Brokaw and Rothschild; and the cities of Schofield and Wausau constitute the second assembly district of Marathon county.

(10) MILWAUKEE COUNTY ASSEMBLY DISTRICTS. (a) The first ward of the city of Milwaukee constitutes the first assembly district of Milwaukee county.

(b) The villages of Brown Deer, Fox Point and River Hills; that part of the village of Bayside in Milwaukee county; and the second ward of the city of Milwaukee constitute the second assembly district of Milwaukee county.

(c) The third ward of the city of Milwaukee constitutes the third assembly district of Milwaukee county.

(d) The fourth ward of the city of Milwaukee constitutes the fourth assembly district of Milwaukee county.

(e) The fifth ward of the city of Milwaukee constitutes the fifth assembly district of Milwaukee county.

(f) The sixth ward of the city of Milwaukee; the city of St. Francis; and the first ward of the city of Cudahy constitute the sixth assembly district of Milwaukee county.

(g) The seventh ward of the city of Milwaukee constitutes the seventh assembly district of Milwaukee county.

(h) The eighth ward of the city of Milwaukee constitutes the eighth assembly district of Milwaukee county.

(i) The ninth ward of the city of Milwaukee constitutes the ninth assembly district of Milwaukee county.

(j) The tenth ward of the city of Milwaukee constitutes the tenth assembly district of Milwaukee county.

(k) The eleventh ward of the city of Milwaukee constitutes the eleventh assembly district of Milwaukee county.

(L) The twelfth ward of the city of Milwaukee constitutes the twelfth assembly district of Milwaukee county.

(m) The thirteenth ward of the city of Milwaukee constitutes the thirteenth assembly district of Milwaukee county.

(n) The fourteenth ward of the city of Milwaukee constitutes the fourteenth assembly district of Milwaukee county.

(o) The fifteenth ward of the city of Milwaukee constitutes the fifteenth assembly district of Milwaukee county.

(p) The sixteenth ward of the city of Milwaukee constitutes the sixteenth assembly district of Milwaukee county.

(q) The seventeenth ward of the city of Milwaukee constitutes the seventeenth assembly district of Milwaukee county.

(r) The eighteenth ward of the city of Milwaukee constitutes the eighteenth assembly district of Milwaukee county.

(s) The villages of Shorewood and Whitefish Bay; and the city of Glendale constitute the nineteenth assembly district of Milwaukee county.

(t) The first, second, third, fourth, fifth, sixth and eighth wards of the city of Wauwatosa constitute the twentieth assembly district of Milwaukee county.

(u) The seventh ward of the city of Wauwatosa; and the third and fifth wards of the city of West Allis constitute the twenty-first assembly district of Milwaukee county.

(v) The village of West Milwaukee; and the first, second and fourth wards of the city of West Allis constitute the twenty-second assembly district of Milwaukee county.

(w) The villages of Greendale and Hales Corners; and the cities of Franklin and Greenfield constitute the twenty-third assembly district of Milwaukee county.

(x) The cities of Oak Creek and South Milwaukee; and the second, third, fourth and fifth wards of the city of Cudahy constitute the twenty-fourth assembly district of Milwaukee county.

(11) OUTAGAMIE COUNTY ASSEMBLY DISTRICTS. (a) The village of Kimberly; and that part of the city of Appleton in Outagamie county constitute the first assembly district of Outagamie county.

(b) All towns; all villages except Kimberly; that part of the city of New London in Outagamie county; and the cities of Kaukauna and Seymour constitute the second assembly district of Outagamie county.

(12) RACINE COUNTY ASSEMBLY DISTRICTS. (a) The first, second, third, fourth, sixth, tenth, eleventh and fourteenth wards of the city of Racine and the village of Elmwood Park constitute the first district.

(b) The fifth, seventh, eighth, ninth, thirteenth and fifteenth wards of the city of Racine; and the villages of North Bay and Wind Point and the town of Caledonia constitute the second district.

(c) The twelfth ward of the city of Racine and the towns of Burlington, Dover, Mt. Pleasant, Norway, Raymond, Rochester, Waterford and Yorkville; the villages of Rochester, Sturtevant, Union Grove and Waterford; and the city of Burlington constitute the third district.

(13) ROCK COUNTY ASSEMBLY DISTRICTS. (a) The towns of Bradford, Harmony, Johnstown and La Prairie; and the city of Janesville constitute the first assembly district of Rock county.

(b) The towns of Avon, Beloit, Center, Fulton, Janesville, Lima, Magnolia, Milton, Newark, Plymouth, Porter, Rock, Spring Valley and Union; the villages of Footville, Milton, Milton Junction and Orfordville; and the cities of Edgerton and Evansville constitute the second assembly district of Rock county.

(c) The towns of Clinton and Turtle; the village of Clinton; and the city of Beloit constitute the third assembly district of Rock county.

(14) SHEBOYGAN COUNTY ASSEMBLY DISTRICTS. (a) The city of Sheboygan constitutes the first assembly district of Sheboygan county.

(b) All the towns, cities and villages of the county, except the city of Sheboygan, constitute the second assembly district of Sheboygan county.

(15) WAUKESHA COUNTY ASSEMBLY DISTRICTS. (a) The towns of Brookfield and Pewaukee; the villages of Butler, Elm Grove and Pewaukee; the city of Brookfield; and the first ward of the city of Waukesha constitute the first assembly district of Waukesha county.

(b) The towns of Lisbon, Merton and Oconomowoc; the villages of Chenequa, Hartland, Lac La Belle, Lannon, Menomonee Falls, Merton and Sussex; and the city of Oconomowoc constitute the second assembly district of Waukesha county.

(c) The towns of Delafield, Genesee and Waukesha; the villages of Nashotah, North Prairie and Wales; the city of Delafield; and all of the city of Waukesha except the first ward constitute the third assembly district of Waukesha county.

(d) The towns of Eagle, Mukwonago, Muskego, Ottawa, Summit and Vernon; the villages of Big Bend, Dousman, Eagle, Mukwonago and Oconomowoc Lake; and the city of New Berlin constitute the fourth assembly district of Waukesha county.

(16) WINNEBAGO COUNTY ASSEMBLY DISTRICTS. (a) The first, second, third, fourth, fifth, seventh, eighth, ninth, tenth, eleventh, twelfth and fifteenth wards of the city of Oshkosh constitute the first assembly district of Winnebago county.

(b) The towns of Algoma, Black Wolf, Clayton, Nekimi, Nepeuskum, Omro, Oshkosh, Poygan, Rushford, Utica, Vinland, Winchester, Winneconne and Wolf River; the village of Winneconne; the city of Omro; and the sixth, thirteenth, fourteenth and sixteenth wards of the city of Oshkosh constitute the second assembly district of Winnebago county.

(c) The towns of Menasha and Neenah; and the cities of Menasha and Neenah constitute the third assembly district of Winnebago county.

(17) WOOD COUNTY ASSEMBLY DISTRICTS. (a) The towns of Arpin, Auburndale, Cameron, Cary, Hansen, Lincoln, Marshfield, Milladore, Richfield, Rock, Rudolph, Sherry, Sigel and Wood; the villages of Auburndale, Milladore, Rudolph and Vesper; that part of the city of Marshfield in Wood county; and the city of Pittsville constitute the first assembly district of Wood county.

(b) The towns of Cranmoor, Dexter, Grand Rapids, Hiles, Port Edwards, Remington, Saratoga and Seneca; the villages of Biron and Port Edwards; and the cities of Nekoosa and Wisconsin Rapids constitute the second assembly district of Wood county.

4.04 SENATE DISTRICTS. Each of these assembly district combinations is a senate district, to be numbered as shown;

- (1) Door-Kewaunee, Manitowoc 1st, Manitowoc 2nd;
- (2) Brown 2nd, Brown 3rd, Calumet;
- (3) Milwaukee 11th, Milwaukee 14th, Milwaukee 17th;
- (4) Milwaukee 1st, Milwaukee 2nd, Milwaukee 19th;
- (5) Milwaukee 7th, Milwaukee 9th, Milwaukee 15th;
- (6) Milwaukee 5th, Milwaukee 10th, Milwaukee 13th;
- (7) Milwaukee 6th, Milwaukee 23rd, Milwaukee 24th;
- (8) Milwaukee 20th, Milwaukee 21st, Milwaukee 22nd;
- (9) Milwaukee 3rd, Milwaukee 4th, Milwaukee 18th;
- (10) Buffalo-Pepin-Pierce, Dunn, St. Croix;
- (11) Milwaukee 8th, Milwaukee 12th, Milwaukee 16th;
- (12) Iron-Oneida-Vilas, Langlade-Lincoln, Price-Taylor;
- (13) Dodge 1st, Dodge 2nd, Washington;
- (14) Outagamie 1st, Outagamie 2nd, Waupaca;
- (15) Rock 1st, Rock 2nd, Rock 3rd;
- (16) Dane 4th, Dane 5th, Jefferson;
- (17) Grant, Green, Iowa-Lafayette;
- (18) Fond du Lac 1st, Fond du Lac 2nd, Green Lake-Waushara;
- (19) Winnebago 1st, Winnebago 2nd, Winnebago 3rd;
- (20) Ozaukee, Sheboygan 1st, Sheboygan 2nd;
- (21) Racine 1st, Racine 2nd, Racine 3rd;
- (22) Kenosha 1st, Kenosha 2nd, Walworth;
- (23) Barron, Chippewa, Rusk-Sawyer-Washburn;
- (24) Portage, Wood 1st, Wood 2nd;
- (25) Ashland-Bayfield, Douglas, Burnett-Polk;
- (26) Dane 1st, Dane 2nd, Dane 3rd;
- (27) Columbia, Crawford-Richland, Sauk;
- (28) Clark, Eau Claire 1st, Eau Claire 2nd;

- (29) Marathon 1st, Marathon 2nd, Menominee-Shawano;
- (30) Brown 1st, Florence-Marinette, Forest-Oconto;
- (31) Adams-Juneau-Marquette, Monroe, Vernon;
- (32) Jackson-Trempealeau, La Crosse 1st, La Crosse 2nd;
- (33) Waukesha 1st, Waukesha 2nd, Waukesha 3rd, Waukesha 4th.

4.05 WARD LINES IN THE CITY OF MILWAUKEE. (1) FIRST WARD. That part of the city of Milwaukee bounded by a line commencing at the intersection of an east boundary of said city and the center line of W. Silver Spring road; thence west along the center line of W. Silver Spring road to a point in the center line of N. 35th street; thence south along the center line of N. 35th street and the center line of N. 35th street extended and the center line of N. 35th street to a point in the center line of W. Townsend street; thence east along the center line of W. Townsend street to the center line of N. 27th street; thence north along the center line of N. 27th street to the center line of W. Keefe avenue; thence east along the center line of W. Keefe avenue and E. Keefe avenue to the boundary line of said city; thence along a generally northerly and westerly direction along said city limits to the point of commencement, constitute the first ward.

(2) SECOND WARD. That part of the city of Milwaukee bounded by a line commencing at a point in the western boundary of Milwaukee county at a point south of W. Hampton avenue where the limits of the said city runs east and west; thence east along said city limits to a point in the center line of Swan boulevard; thence northerly and north along the center line of Swan boulevard and N. 91st street to the center line of W. Villard avenue extended; thence east along the center line of W. Villard avenue extended and W. Villard avenue to the center line of N. 76th street; thence north along the center line of N. 76th street to the center line of W. Mill road; thence east along the center line of W. Mill road to the said city limits; thence northerly, westerly, southerly, northerly, westerly and southerly along the said limits to the point of commencement, constitutes the second ward.

(3) THIRD WARD. That part of the city of Milwaukee bounded by a line commencing at the point of intersection of the center line of the main channel of the Milwaukee river and the center line of E. Edgewood avenue extended, said E. Edgewood avenue being a north limits of said city; thence east along the center line of E. Edgewood avenue extended and the center line of E. Edgewood avenue to the said city limits being also the shore of Lake Michigan; thence southerly along the city limits and along the shore of Lake Michigan to a point where the center line of the Milwaukee river enters Lake Michigan, which is also the easterly city limits of said city; thence westerly and northerly along the center line of said Milwaukee river to the intersection of the center line of E. Pleasant street extended; thence east along the center line of E. Pleasant street extended and the center line of East Pleasant street and the center line of E. Pleasant street extended to the center line of Farwell avenue; thence northeasterly along the center line of Farwell avenue to the center line of Warren avenue extended; thence north along the center line of Warren avenue extended and the center line of Warren avenue; thence northeast along the center line of Warren avenue to the center line of Boylston street; thence west along the center line of Boylston street and Boylston street extended to the center line of the Milwaukee river; thence easterly and northerly along the center line of the Milwaukee river to the place of commencement, constitutes the third ward.

No. 575, S.

9

(4) **FOURTH WARD.** That part of the city of Milwaukee bounded by a line commencing at the point of intersection of the center lines of W. Garfield avenue and N. 3rd street; thence west along the center line of W. Garfield avenue to the center line of N. 12th street; thence south along the center line of N. 12th street to the center line of W. Lloyd street; thence west along the center line of W. Lloyd street to the center line of N. 16th street; thence south along the center line of N. 16th street to the center line of W. Wisconsin avenue; thence west along the center line of W. Wisconsin avenue to the center line of N. 17th street; thence south along the center line of N. 17th street to the center line of W. Clybourn street; thence east along the center line of W. Clybourn street to the center line of N. 16th street; thence south along the center line of N. 16th street and S. 16th street to the center line of W. Scott street; thence east along the center line of W. Scott street to the center line of S. 1st street; thence north along the center line of S. 1st street to the center line of E. Florida street; thence east along the center line of E. Florida street to the center line of the Milwaukee river; thence northwesterly and northerly along the center line of the Milwaukee river to a point of intersection with the center line of E. Pleasant street extended westerly to the center line of the Milwaukee river; thence due west to the center line of N. 3rd street; thence north along the center line of N. 3rd street to the point of commencement, constitutes the fourth ward.

(5) **FIFTH WARD.** That part of the city of Milwaukee bounded by a line commencing at a point in the west boundary of said city, which is also the point of intersection of the center lines of N. 60th street and W. Vliet street; thence easterly along the center line of W. Vliet street to the center line of N. 47th street; thence north along the center line of N. 47th street to the center line of W. Lloyd street; thence east along the center line of W. Lloyd street, W. Lisbon avenue and W. Brown street to the center line of the Chicago, Milwaukee, St. Paul and Pacific railway right of way; thence north along the center line of the Chicago, Milwaukee, St. Paul and Pacific railway right of way to the center line of W. Locust street; thence west along the center line of W. Locust street to the center line of N. 46th street; thence north along the center line of N. 46th street to the center line of W. Keefe avenue; thence west along the center line of W. Keefe avenue to the center line of N. 60th street; thence south along the center line of N. 60th street to the center line of W. Center street; thence west along the center line of W. Center street to the city limits of said city; thence southerly, easterly and southerly along the said city limits to the point of commencement, constitutes the fifth ward.

(6) **SIXTH WARD.** That part of the city of Milwaukee bounded by a line commencing at the point of intersection of the center line of S. Clement avenue with the limits of said city; thence about one-half block north-west to the center line of E. Howard avenue; thence west along the center line of E. Howard avenue and W. Howard avenue to the center line of S. 6th street; thence north along the center line of S. 6th street to the center line of W. Morgan avenue; thence west along the center line of W. Morgan avenue to the center line of S. 27th street; thence south along the center line of S. 27th street to the said city limits; thence southerly, easterly and northerly along the said city limits to the point of commencement, constitutes the sixth ward.

(7) **SEVENTH WARD.** That part of the city of Milwaukee bounded by a line commencing at the point of intersection of the center lines of N. 35th street and W. Hampton avenue; thence west along the center line of W. Hampton avenue to the center line of N. 68th street; thence south along

the center line of N. 68th street to the center line of W. Ruby street; thence west along the center line of W. Ruby street to the center line of N. 76th street; thence south along the center line of N. 76th street to the center line of W. Appleton avenue; thence southeasterly along the center line of W. Appleton avenue to the center line of W. Keefe avenue; thence east along the center line of W. Keefe avenue to the center line of N. 46th street; thence south along the center line of N. 46th street to the center line of W. Locust street; thence east along the center line of W. Locust street to the center line of N. 27th street; thence north along the center line of N. 27th street to the center line of W. Townsend street; thence west along the center line of W. Townsend street to the center line of N. 35th street; thence north along the center line of N. 35th street and the center line of N. 35th street extended to the center line of W. Hampton avenue and the point of commencement, constitutes the seventh ward.

(8) EIGHTH WARD. That part of the city of Milwaukee bounded by a line commencing at the point of intersection of the center lines of N. 16th street and W. Walnut street; thence west along the center line of W. Walnut street to the center line of N. 29th street; thence south along the center line of N. 29th street and the center line of N. 29th street extended to the center line of W. Canal street; thence west along the center line of W. Canal street and W. Canal street extended to the center line of S. 44th street; thence southerly along the center line of S. 44th street to a point in the city limits of said city; thence east and south along said city limits to a point where the said city limits intersects with W. Greenfield avenue; thence east along the center line of W. Greenfield avenue to the center line of S. 24th street; thence north along the center line of S. 24th street to the center line of W. Scott street; thence east along the center line of W. Scott street to the center line of S. 16th street; thence north along the center line of S. 16th street and N. 16th street to the center line of W. Walnut street and of W. Clybourn street; thence west along the center line of W. Clybourn street to the center line of N. 17th street; thence north along the center line of N. 17th street to the center line of W. Wisconsin avenue; thence east along the center line of W. Wisconsin avenue to the center line of N. 16th street; thence north along the center line of N. 16th street to the center line the point of commencement, constitutes the eighth ward.

(9) NINTH WARD. That part of the city of Milwaukee bounded by a line commencing at the point of intersection of the center line of W. Mill road with the east limits of said city; thence west along the center line of W. Mill road to the center line of N. 76th street; thence south along the center line of N. 76th street to the center line of W. Ruby avenue; thence east along the center line of W. Ruby avenue to the center line of N. 68th street; thence north along the center line of N. 68th street to the center line of W. Hampton avenue; thence west along the center line of W. Hampton avenue to the center line of N. 35th street; thence north along the center line of N. 35th street to the center line of W. Silver Spring road; thence east along the center line of W. Silver Spring road to the east limits of said city; thence northerly along the east limits of said city to the point of commencement, constitutes the ninth ward.

(10) TENTH WARD. That part of the city of Milwaukee bounded by a line commencing at the point of intersection of the center lines of W. Keefe avenue and N. 20th street; thence west along W. Keefe avenue to the center line of N. 27th street; thence south along the center line of N. 27th street to the center line of W. Locust street; thence west along the center line of W. Locust street to the center line of the Chicago, Milwaukee, St. Paul and Pacific railway right of way; thence south along the center line of the Chicago, Milwaukee, St. Paul and Pacific railway right

of way to the center line of W. Brown street; thence west along the center line of W. Brown street to the center line of N. 35th street; thence south along the center line of N. 35th street to the center line of W. Galena street; thence east on W. Galena street to the center line of N. 29th street; thence north along the center line of N. 29th street to the center line of W. Walnut street; thence east along the center line of W. Walnut street to the center line of N. 16th street; thence north along the center line of N. 16th street to the center line of W. Lloyd street; thence west along the center line of W. Lloyd street to the center line of N. 18th street; thence north along the center line of N. 18th street to the center line of W. Wright street; thence west along the center line of W. Wright street to the center line of N. 20th street; thence north along the center line of N. 20th street to the center line of W. Keefe avenue and the point of commencement, constitutes the tenth ward.

(11) ELEVENTH WARD. That part of the city of Milwaukee bounded by a line commencing at the point where the center line of S. 27th street intersects the city limits at W. Howard avenue; thence north along the center line of said N. 27th street to the center line of W. Dakota street; thence west along the center line of W. Dakota street to the center line of S. 35th street; thence north along the center line of S. 35th street to the center line of W. Lincoln avenue; thence west about $1\frac{1}{2}$ blocks along the center line of W. Lincoln avenue to the said city limits; thence generally in a westerly, southerly and easterly direction along the said city limits to the center line of S. 27th street and to the point of commencement, constitutes the eleventh ward.

(12) TWELFTH WARD. That part of the city of Milwaukee bounded by a line commencing at the point of intersection of the center lines of S. 1st street and W. Scott street; thence west along the center line of W. Scott street to the center line of S. 24th street; thence south along the center line of S. 24th street one block to the center line of W. Greenfield avenue; thence west along the center line of W. Greenfield avenue to the west city limits; thence generally in a southerly direction along the said city limits to the center line of W. Rogers street; thence east along the center line of W. Rogers street to the center line of S. 6th street; thence south along the center line of S. 6th street to the center line of W. Becher street; thence east along the center line of W. Becher street to the center line of S. 1st street; thence north along the center line of S. 1st street to the center line of W. Scott street and the point of commencement, constitutes the twelfth ward.

(13) THIRTEENTH WARD. That part of the city of Milwaukee bounded by a line commencing at a point in the intersection of N. 6th street and W. Keefe avenue; thence west along the center line of W. Keefe avenue to the center line of N. 20th street; thence south along the center line of N. 20th street to the center line of W. Wright street; thence east along the center line of W. Wright street to the center line of N. 18th street; thence south along the center line of N. 18th street to the center line of W. Lloyd street; thence east along the center line of W. Lloyd street to the center line of N. 12th street; thence north along the center line of N. 12th street to the center line of W. Garfield avenue; thence east along the center line of W. Garfield avenue to the center line of N. 3rd street; thence north along the center line of N. 3rd street to the center line of W. Locust street; thence west along the center line of W. Locust street to the center line of N. 5th street; thence north along the center line of N. 5th street to the center line of W. Concordia avenue; thence west one block along the center line of W. Concordia avenue to the center line of N. 6th street; thence north one block along the center line of N. 6th street to the center line of

W. Keefe avenue and the point of commencement, constitutes the thirteenth ward.

(14) FOURTEENTH WARD. That part of the city of Milwaukee bounded by a line commencing at the point of intersection of the center lines of S. 6th street and W. Rogers St; thence west along the center line of W. Rogers street to the city limits; thence south along said city limits to the center line of W. Lincoln avenue; thence east about $1\frac{1}{2}$ blocks along the center line of W. Lincoln avenue to the center line of S. 35th street; thence south along the center line of S. 35th street to the center line of W. Dakota street; thence east along the center line of W. Dakota street to the center line of S. 27th street; thence south along the center line of S. 27th street to the center line of W. Morgan avenue; thence east along the center line of W. Morgan avenue to the center line of S. 6th street; thence north along the center line of S. 6th street to the center line of W. Becher street and the point of commencement, constitutes the fourteenth ward.

(15) FIFTEENTH WARD. That part of the city of Milwaukee bounded by a line commencing at a point where the center line of Swan boulevard intersects the boundary of said city south of W. Hampton avenue; thence northeasterly and north along the center line of Swan boulevard and N. 91st street to a point in the center line of W. Villard avenue extended; thence east along the center line of W. Villard avenue extended and W. Villard avenue to the center line of N. 76th street; thence south along the center line of N. 76th street to the center line of W. Appleton avenue; thence southeasterly along the center line of W. Appleton avenue to the center line of W. Keefe avenue; thence east along the center line of W. Keefe avenue to the center line of N. 60th street; thence south along the center line of N. 60th street to the center line of W. Center street; thence west along the center line of W. Center street about $1\frac{1}{2}$ blocks to a point where the limits of the city of Milwaukee and the city of Wauwatosa meet; thence along said city limits westerly and northerly to the point of commencement, constitutes the fifteenth ward.

(16) SIXTEENTH WARD. That part of the city Milwaukee bounded by a line commencing at the point of intersection of the center line of W. Vliet street and the city limits; thence east along the center line of W. Vliet street to the center line of N. 47th street; thence north along the center line of N. 47th street to the center line of W. Lloyd street; thence east along the center line of W. Lloyd street to the center line of W. Lisbon avenue; thence east along the center line of W. Lisbon avenue to the center line of W. Brown street; thence east along the center line of W. Brown street to the center line of N. 35th street; thence south along the center line of N. 35th street to the center line of W. Galena street; thence east along the center line of W. Galena street to the center line of N. 29th street; thence south along the center line of N. 29th street (said center line setting over to the west on W. Juneau avenue and back to the east on W. Wisconsin avenue) and the center line of N. 29th street extended to the center line of W. Canal street; thence west along the center line of W. Canal street and W. Canal street extended to the center line of S. 44th street; thence south along the center line of S. 44th street to the limits of said city; thence westerly, northerly, easterly and northerly along the city limits to the point of commencement, constitutes the sixteenth ward.

(17) SEVENTEENTH WARD. That part of the city of Milwaukee bounded by a line commencing at the center line of the mouth of the Milwaukee river where said Milwaukee river intersects with the east limits of said city; thence westerly and northwesterly along the center line of said Milwaukee river to a point where the said Milwaukee river intersects with the center line of E. Florida street extended; thence west along the center

No. 575, S.

13

line of E. Florida street extended and E. Florida street to the center line of S. 1st street; thence south along the center line of S. 1st street to the center line of W. Becher street; thence west along the center line of W. Becher street to the center line of S. 6th street; thence south along the center line of S. 6th street to the center line of W. Howard avenue; thence east along the center line of W. Howard avenue and E. Howard avenue to the center line of S. Clement avenue; thence southeasterly along the center line of S. Clement avenue about one block to the limits of said city; thence easterly, northwesterly and northerly along the limits of said city to the point of commencement, constitutes the seventeenth ward.

(18) EIGHTEENTH WARD. That part of the city of Milwaukee bounded by a line commencing at the point of the intersection of the center line of E. Keefe avenue with the center line of the main channel of the Milwaukee river; thence west along the center line of E. Keefe avenue and W. Keefe avenue to the center line of N. 6th street; thence south one block along the center line of N. 6th street to the center line of W. Concordia avenue; thence east one block along the center line of W. Concordia avenue to the center line of N. 5th street; thence south along the center line of N. 5th street to the center line of W. Locust street; thence east 2 blocks along the center line of W. Locust street to the center line of N. 3rd street; thence south along the center line of N. 3rd street to a point due west from the center line of E. Pleasant street extended to the center line of the Milwaukee river; thence east along the said line to the center line of the Milwaukee river; thence east along the center line of E. Pleasant street extended, E. Pleasant street, and E. Pleasant street extended to the center line of Farwell avenue; thence northeasterly along the center line of Farwell avenue to the center line of Warren avenue extended; thence north along the center line of Warren avenue extended and the center line of Warren avenue; thence northeast along the center line of Warren avenue to the center line of Boylston street; thence west along the center line of Boylston street to the center line of the Milwaukee river; thence easterly and northerly along the center line of the Milwaukee river to the place of commencement, constitutes the eighteenth ward.

SECTION 2. The common council of the city of Milwaukee may adopt the ward lines described by metes and bounds in this act for the purpose of legislative districting as the wards of the city of Milwaukee for municipal purposes.

Senate: Ayes, 20; Noes, 11; Paired, 2.

Assembly: Ayes, 47; Noes, 45; Paired, 2.

PRESIDENT OF THE SENATE.

SPEAKER OF THE ASSEMBLY.

This act originated in the Senate.

CHIEF CLERK.

Approved _____, 1963.

GOVERNOR.

Part of
RecordAppendix
247

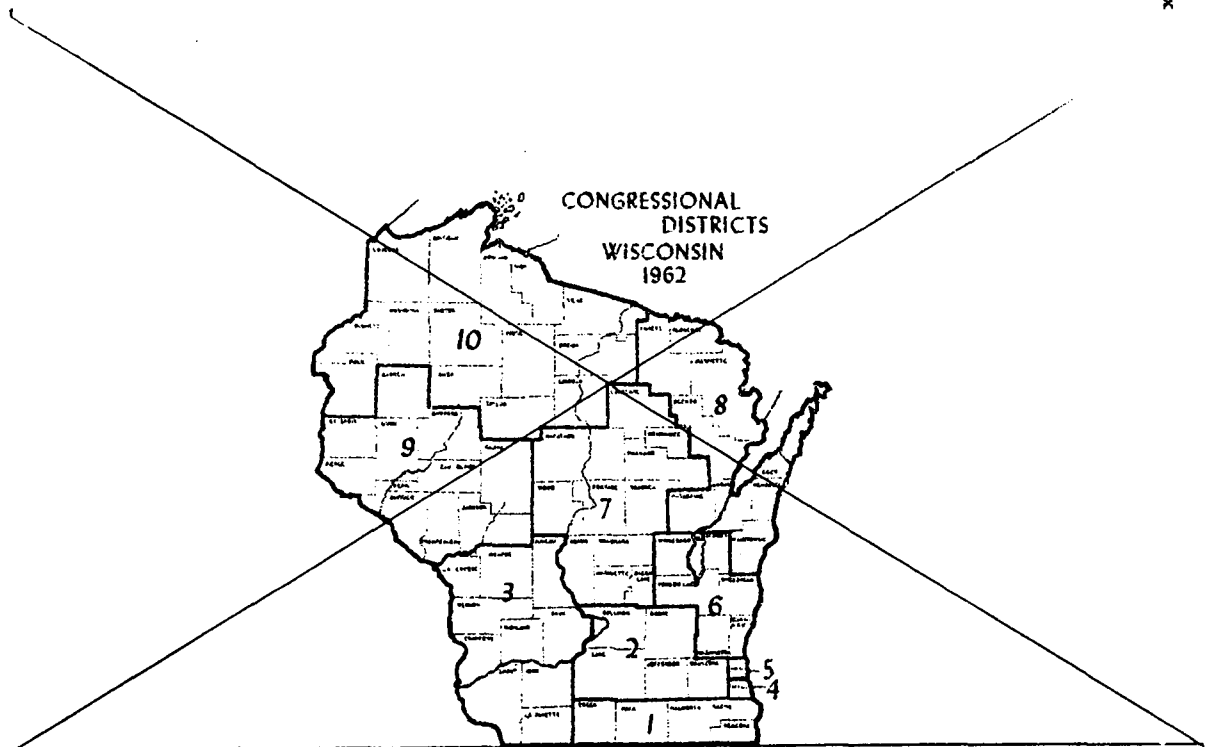
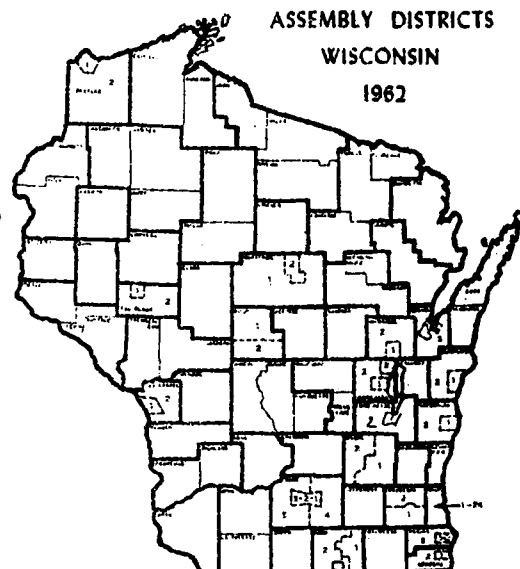
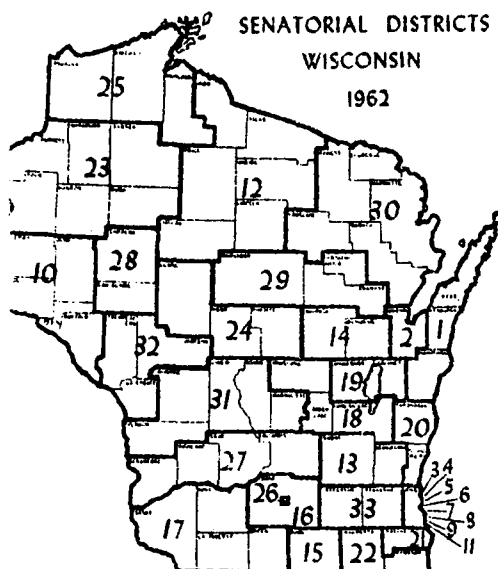
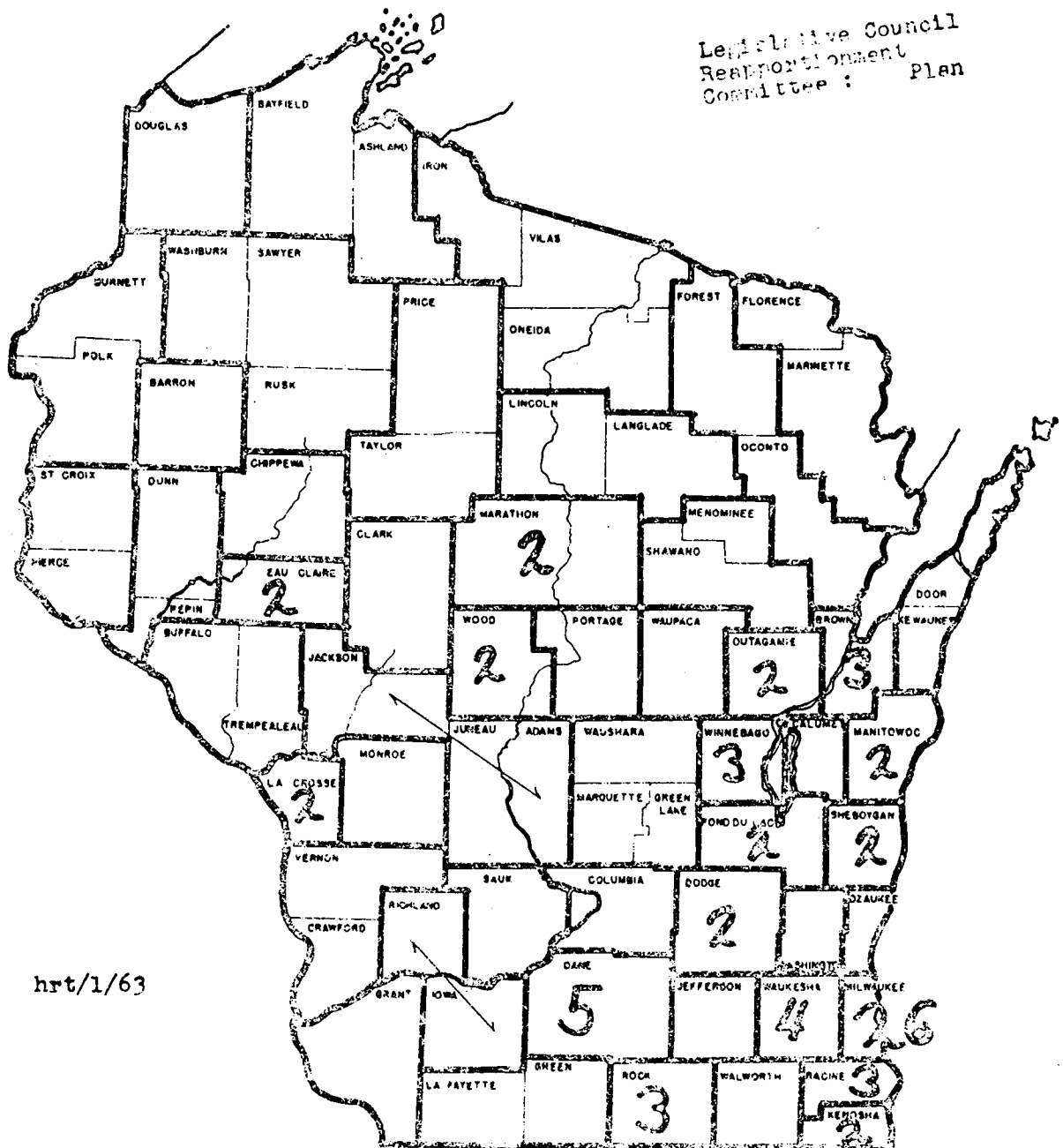
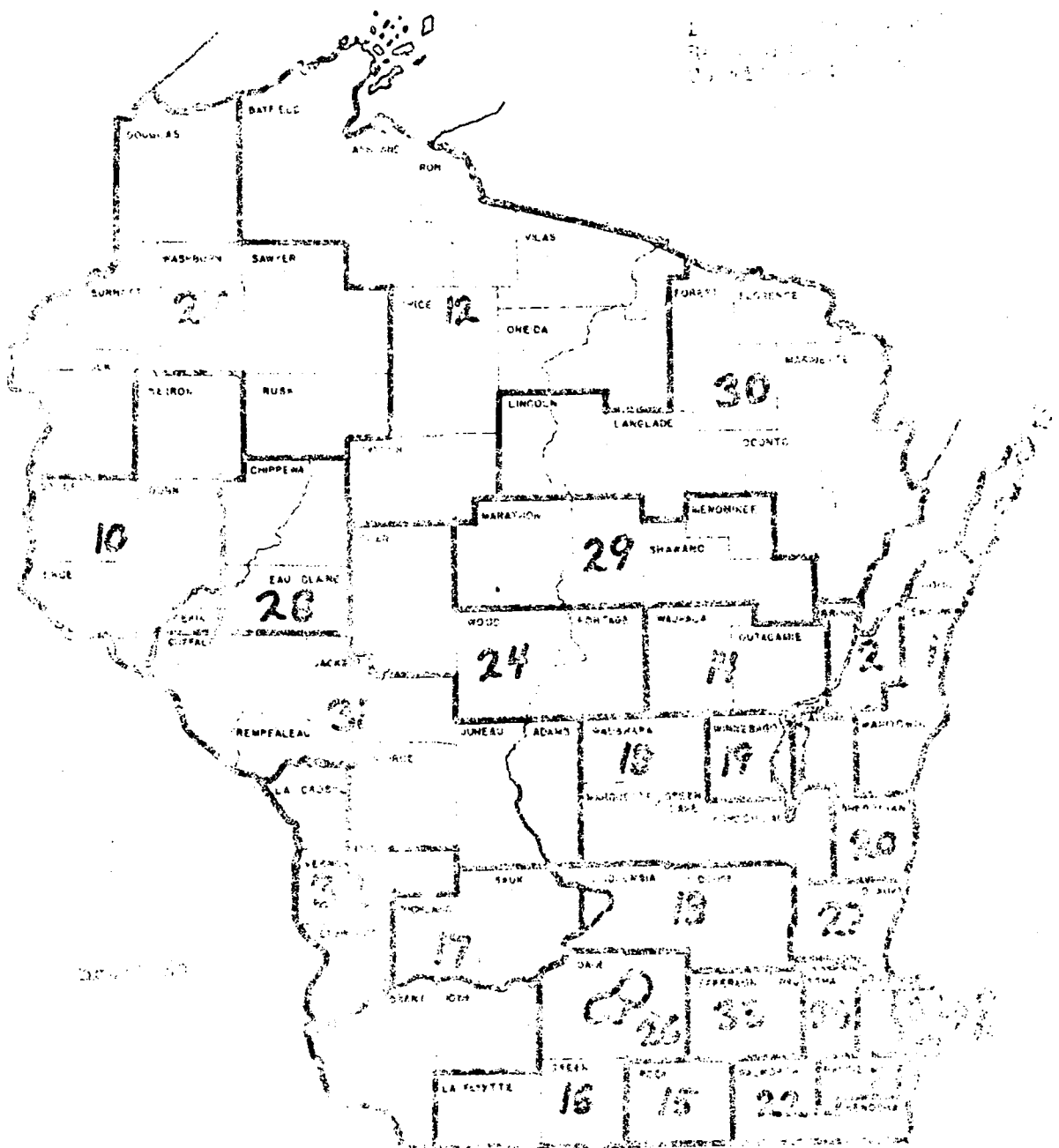


EXHIBIT XI -a
PRESENT SENATE AND ASSEMBLY DISTRICTS
(ROSENBERY ACT)



Page of
RecordEXHIBIT NO. XI-b
ASSEMBLY DISTRICTSAppendix
251Legislative Council
Reapportionment
Committee : Plan

hrt/1/63

EXHIBIT NO. XI - c
SENATE DISTRICTSPart of
RecordAppendix
253

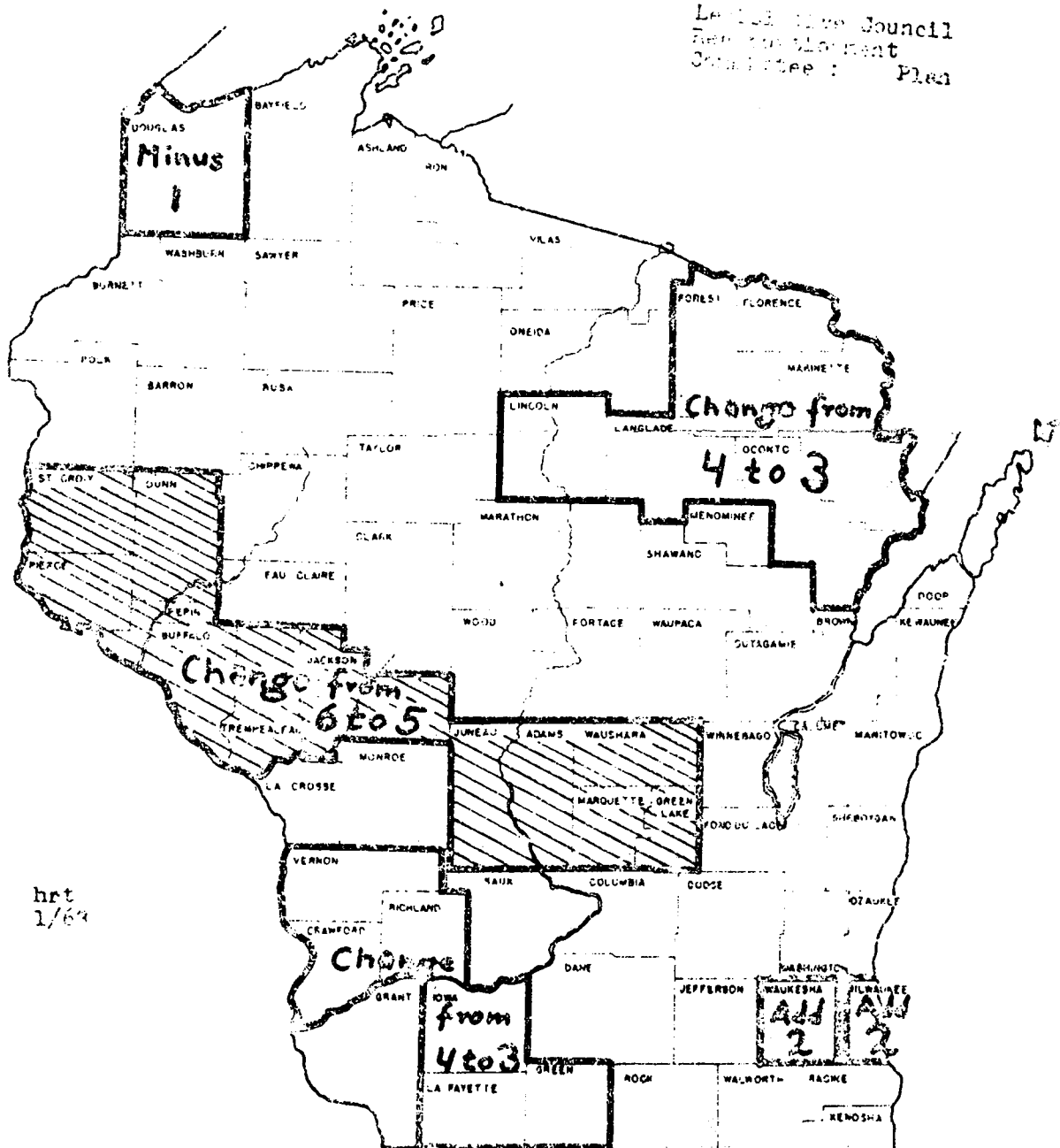
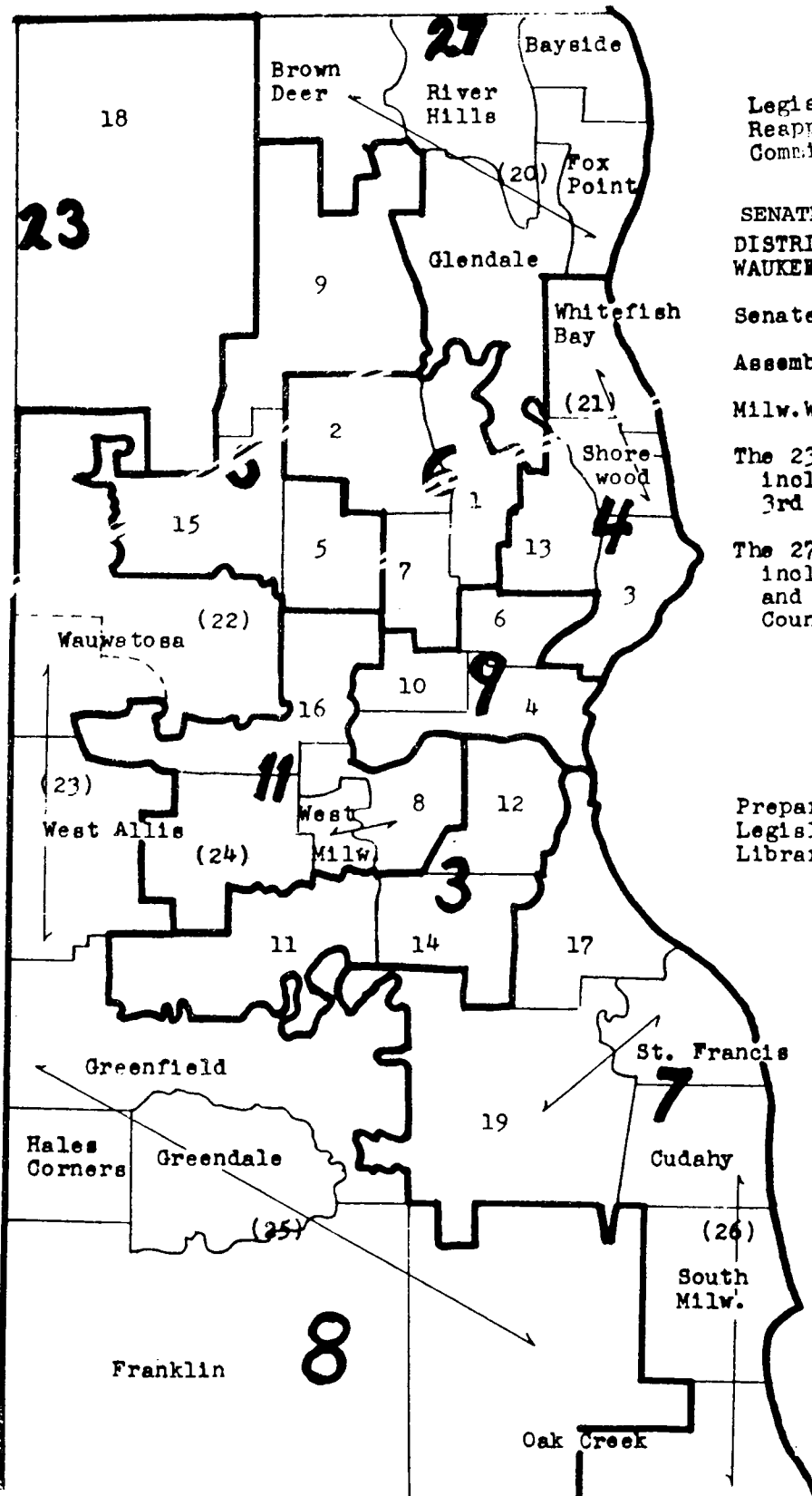
Page of
RecordEXHIBIT NO. XI-d
ASSEMBLY DISTRICTS CHANGESAppendix
255Legislative Council
Assembly District
Committee : Planhrt
1/63

EXHIBIT NO. XI - e



Legislative Council
Reapportionment
Committee : Plan

SENATE AND ASSEMBLY
DISTRICTS IN MIL-
WAUKEE COUNTY

Senate: **5** ———

Assembly: (5) ———→

Milw. Ward: 5 ———

The 23rd Sen. Dist.
includes Waukesha
3rd and 4th.

The 27th Sen. Dist.
includes Ozaukee
and Washington
Counties.

Prepared by Wisconsin
Legislative Reference
Library, January 1963

EXHIBIT XII
Joint Resolution 74, S., as
concurring in by both houses

STATE OF WISCONSIN

Jt. Res. No. 74, S.

No. 49, 1968

A JOINT RESOLUTION

Relating to the apportionment of the seats in the senate and assembly.

WHEREAS, the constitution of this state vests the power of legislative apportionment exclusively in the legislature; and

WHEREAS, the 1963 legislature establishes: Legislative districts in accordance with the final published results of the 1960 federal census of Wisconsin and with due regard to the requirements of the constitution of this state, in order to minimize the differences of population between the 100 assembly districts of the state, and between the 33 senate districts of the state; and

WHEREAS, for the assembly, the provisions of the Wisconsin constitution require districts of utmost convenience to the people of the whole state, which makes exact mathematical equality of population numbers impossible; and

WHEREAS, for the assembly county lines are held inviolable, assembly districts to consist of either a whole county, several whole counties, or several assembly districts placed wholly within a single county; and

WHEREAS, the territory of each assembly district is kept as compact as practicable; and

WHEREAS, the method of harmonic mean has been used to determine the number of assembly seats allocated to multi-assembly district counties; and

WHEREAS, for the senate, the provisions of the Wisconsin constitution require districts of the utmost convenience to the people of the whole state, which makes exact mathematical equality of population numbers impossible; and

WHEREAS, in establishing senate districts, assembly district lines are held inviolable, senate districts to consist of whole assembly districts, though not in all cases of whole counties; and

WHEREAS, no senate district exceeds by more than one-third the average population of all senate districts; and

WHEREAS, the territory of individual senate districts consists of contiguous assembly districts, convenient to the electors of the district; now, therefore, be it

Resolved by the senate, the assembly concurring, That until otherwise provided, the senate and assembly districts are established as follows:

SECTION 1. APPORTIONMENT OF ASSEMBLY. Thirty-six counties of low population are combined into 16 multi-county assembly districts, each with a population near the state-wide average for assembly districts. Nineteen counties of population near the state-wide average for assembly districts, or for geographic reasons prevented from being combined into

EXHIBIT XII
Joint Resolution 74, S., as
concurring in by both houses

STATE OF WISCONSIN

Jt. Res. No. 74, S.

No. 49, 1963

A JOINT RESOLUTION

Relating to the apportionment of the seats in the senate and assembly.

WHEREAS, the constitution of this state vests the power of legislative apportionment exclusively in the legislature; and

WHEREAS, the 1963 legislature establishes: Legislative districts in accordance with the final published results of the 1960 federal census of Wisconsin and with due regard to the requirements of the constitution of this state, in order to minimize the differences of population between the 100 assembly districts of the state, and between the 33 senate districts of the state; and

WHEREAS, for the assembly, the provisions of the Wisconsin constitution require districts of utmost convenience to the people of the whole state, which makes exact mathematical equality of population numbers impossible; and

WHEREAS, for the assembly county lines are held inviolable, assembly districts to consist of either a whole county, several whole counties, or several assembly districts placed wholly within a single county; and

WHEREAS, the territory of each assembly district is kept as compact as practicable; and

WHEREAS, the method of harmonic mean has been used to determine the number of assembly seats allocated to multi-assembly district counties; and

WHEREAS, for the senate, the provisions of the Wisconsin constitution require districts of the utmost convenience to the people of the whole state, which makes exact mathematical equality of population numbers impossible; and

WHEREAS, in establishing senate districts, assembly district lines are held inviolable, senate districts to consist of whole assembly districts, though not in all cases of whole counties; and

WHEREAS, no senate district exceeds by more than one-third the average population of all senate districts; and

WHEREAS, the territory of individual senate districts consists of contiguous assembly districts, convenient to the electors of the district; now, therefore, be it

Resolved by the senate, the assembly concurring, That until otherwise provided, the senate and assembly districts are established as follows:

SECTION 1. APPORTIONMENT OF ASSEMBLY. Thirty-six counties of low population are combined into 16 multi-county assembly districts, each with a population near the state-wide average for assembly districts. Nineteen counties of population near the state-wide average for assembly

multi-county assembly districts, are established as single-county assembly districts. The remaining 65 assembly seats are distributed among the remaining 17 counties in accordance with population.

(1) Each of these county combinations is an assembly district:

- (a) Adams-Juneau-Marquette;
- (b) Ashland-Bayfield;
- (c) Buffalo-Pepin-Pierce;
- (d) Burnett-Polk;
- (e) Crawford-Richland;
- (f) Door-Kewaunee;
- (g) Florence-Marinette;
- (h) Forest-Oconto;
- (i) Green Lake-Waushara;
- (j) Iowa-Lafayette;
- (k) Iron-Oneida-Vilas;
- (l) Jackson-Trempealeau;
- (m) Langlade-Lincoln;
- (n) Menominee-Shawano;
- (o) Price-Taylor;
- (p) Rusk-Sawyer-Washburn.

(2) Each of these counties is an assembly district, as determined by the method of harmonic mean:

- (a) Barron;
- (b) Calumet;
- (c) Chippewa;
- (d) Clark;
- (e) Columbia;
- (f) Douglas;
- (g) Dunn;
- (h) Grant;
- (i) Green;
- (j) Jefferson;
- (k) Monroe;
- (l) Ozaukee;
- (m) Portage;
- (n) St. Croix;
- (o) Sauk;
- (p) Vernon;
- (q) Walworth;
- (r) Washington;
- (s) Waupaca.

(3) Each of these counties contains several assembly districts, allocated according to the method of harmonic mean:

- (a) Brown county contains 3;
- (b) Dane county contains 5;
- (c) Dodge county contains 2;
- (d) Eau Claire county contains 2;
- (e) Fond du Lac county contains 2;
- (f) Kenosha county contains 2;
- (g) La Crosse county contains 2;
- (h) Manitowoc county contains 2;
- (i) Marathon county contains 2;
- (j) Milwaukee county contains 24;
- (k) Outagamie county contains 2;
- (l) Racine county contains 3;
- (m) Rock county contains 3;

- (n) Sheboygan county contains 2;
- (o) Waukesha county contains 4;
- (p) Winnebago county contains 3;
- (q) Wood county contains 2.

SECTION 2. DISTRICTING OF MULTI-ASSEMBLY DISTRICT COUNTIES. Within the 17 multi-assembly district counties, the boundaries of assembly districts are established along town and ward lines. It being, and the legislature hereby declaring it to be, a matter of state-wide concern, the legislature provides that the wards of the city of Milwaukee, for the purposes of this apportionment, are the wards established by section 4.05 of the statutes.

(1) BROWN COUNTY ASSEMBLY DISTRICTS. (a) The first, fourth, fifth, seventh, eighth, tenth, eleventh, twelfth, thirteenth, fourteenth, fifteenth, seventeenth, eighteenth, nineteenth, twentieth and twenty-first wards of the city of Green Bay constitute the first assembly district of Brown county.

(b) The towns of Allouez, Bellevue, DePere, Eaton, Glenmore, Green Bay, Holland, Humboldt, Morrison, New Denmark, Rockland and Wrightstown; the villages of Denmark and Wrightstown; the city of DePere; and the second, third and sixth wards of the city of Green Bay constitute the second assembly district of Brown county.

(c) The towns of Ashwaubenon, Hobart, Lawrence, Pittsfield, Preble, Scott and Suamico; the villages of Howard and Pulaski; and the ninth, sixteenth, twenty-second, twenty-third and twenty-fourth wards of the city of Green Bay constitute the third assembly district of Brown county.

(2) DANE COUNTY ASSEMBLY DISTRICTS. (a) The third, seventh, twelfth, fifteenth, sixteenth, seventeenth, eighteenth and twenty-second wards of the city of Madison constitute the first assembly district of Dane county.

(b) The second, fourth, fifth, sixth, eighth, ninth and fourteenth wards of the city of Madison constitute the second assembly district of Dane county.

(c) The first, tenth, eleventh, thirteenth, nineteenth, twentieth and twenty-first wards of the city of Madison constitute the third assembly district of Dane county.

(d) The towns of Albion, Blooming Grove, Bristol, Burke, Christiana, Cottage Grove, Deerfield, Dunkirk, Dunn, Medina, Pleasant Springs, Rutland, Sun Prairie, Windsor and York; the villages of Cambridge, Cottage Grove, Deerfield, DeForest, McFarland, Marshall, Monona and Rockdale; and the cities of Stoughton and Sun Prairie constitute the fourth assembly district of Dane county.

(e) The towns of Black Earth, Berry, Blue Mounds, Cross Plains, Dane, Fitchburg, Madison, Mazomanie, Middleton, Montrose, Oregon, Perry, Primrose, Roxbury, Springdale, Springfield, Vermont, Verona, Vienna and Westport; and the villages of Black Earth, Blue Mounds; that part of the villages of Belleville and Brooklyn in Dane county, and the villages of Cross Plains, Dane, Maple Bluff, Mazomanie, Mt. Horeb, Oregon, Shorewood Hills, Verona and Waunakee; and the city of Middleton constitute the fifth assembly district of Dane county.

(3) DODGE COUNTY ASSEMBLY DISTRICTS. (a) The towns of Ashippun, Calamus, Clyman, Elba, Emmet, Herman, Hubbard, Hustisford, Lebanon, Leroy, Lomira, Portland, Rubicon, Shields, Theresa and Williamstown; the villages of Brownsville, Clyman, Hustisford, Kekoskee, Lomira, Neosho, Iron Ridge and Theresa; that part of the city of Watertown in Dodge

county; and the cities of Horicon and Mayville constitute the first assembly district of Dodge county.

(b) The towns of Beaver Dam, Burnett, Chester, Fox Lake, Lowell, Oak Grove, Trenton and Westford; that part of the village of Randolph in Dodge county; the villages of Lowell and Reeseville; that part of the city of Waupun in Dodge county; and the cities of Beaver Dam, Fox Lake and Juneau constitute the second assembly district of Dodge county.

(4) EAU CLAIRE COUNTY ASSEMBLY DISTRICTS. (a) The first, second, third, fourth, fifth, sixth, seventh, eighth, ninth, tenth and thirteenth wards of the city of Eau Claire constitute the first assembly district of Eau Claire county.

(b) All the towns and villages of the county; the cities of Altoona and Augusta; and the eleventh, twelfth, fourteenth and fifteenth wards of the city of Eau Claire constitute the second assembly district of Eau Claire county.

(5) FOND DU LAC COUNTY ASSEMBLY DISTRICTS. (a) The towns of Empire and Fond du Lac and the city of Fond du Lac constitute the first assembly district of Fond du Lac county.

(b) The towns of Alto, Ashford, Auburn, Byron, Calumet, Eden, Eldorado, Forest, Friendship, Lamartine, Marshfield, Metomen, Oakfield, Osceola, Ripon, Rosendale, Springvale, Taycheedah and Waupun; the villages of Brandon, Campbellsport, Eden, Fairwater, Mount Calvary, North Fond du Lac, Oakfield, Rosendale and St. Cloud; the city of Ripon; and that part of the city of Waupun in Fond du Lac county constitute the second assembly district of Fond du Lac county.

(6) KENOSHA COUNTY ASSEMBLY DISTRICTS. (a) The first, second, third, seventh, eighth, ninth, tenth, eleventh, twelfth, thirteenth, fifteenth, sixteenth, seventeenth and eighteenth wards of the city of Kenosha constitute the first assembly district of Kenosha county.

(b) The towns of Brighton, Bristol, Paris, Pleasant Prairie, Randall, Salem, Somers and Wheatland; the villages of Paddock Lake, Silver Lake and Twin Lakes; and the fourth, fifth, sixth and fourteenth wards of the city of Kenosha constitute the second assembly district of Kenosha county.

(7) LA CROSSE COUNTY ASSEMBLY DISTRICTS. (a) The first, second, third, fourth, fifth, seventh, ninth, tenth, eleventh, twelfth, thirteenth, fourteenth, fifteenth, sixteenth, seventeenth, nineteenth and twentieth wards of the city of La Crosse constitute the first assembly district of La Crosse county.

(b) The sixth, eighth, eighteenth and twenty-first wards of the city of La Crosse; and all that part of La Crosse county outside the city of La Crosse constitute the second assembly district of La Crosse county.

(8) MANITOWOC COUNTY ASSEMBLY DISTRICTS. (a) The towns of Manitowoc, Manitowoc Rapids and Newton; and the city of Manitowoc constitute the first assembly district of Manitowoc county.

(b) The towns of Cato, Centerville, Cooperstown, Eaton, Franklin, Gibson, Kossuth, Liberty, Maple Grove, Meeme, Mishicot, Rockland, Schleswig, Two Creeks and Two Rivers; the villages of Cleveland, Francis Creek, Mishicot, Reedsville, St. Nazianz, Valders and Whitelaw; that part of the city of Kiel in Manitowoc county; and the city of Two Rivers constitute the second assembly district of Manitowoc county.

(9) MARATHON COUNTY ASSEMBLY DISTRICTS. (a) The towns of Bergen, Berlin, Bern, Bevent, Brighton, Cassel, Cleveland, Day, Easton, Eau Pleine, Elderon, Emmet, Frankfort, Franzen, Green Valley, Guenther, Halsey, Hamburg, Harrison, Hewitt, Holton, Hull, Johnson, Knowlton,

Kronenwetter, McMillan, Marathon, Mosinee, Norrie, Plover, Reid, Rib Falls, Rib Mountain, Rietbrock, Spencer, Stettin and Wien; that part of the villages of Abbotsford and Unity in Marathon county; the villages of Athens, Edgar, Elderon, Fenwood, Hatley, Marathon, Spencer and Stratford; that part of the cities of Colby and Marshfield in Marathon county; and the city of Mosinee constitute the first assembly district of Marathon county.

(b) The towns of Maine, Ringle, Texas, Wausau and Weston; the villages of Brokaw and Rothschild; and the cities of Schofield and Wausau constitute the second assembly district of Marathon county.

(10) MILWAUKEE COUNTY ASSEMBLY DISTRICTS. (a) The first ward of the city of Milwaukee constitutes the first assembly district of Milwaukee county.

(b) The villages of Brown Deer, Fox Point and River Hills; that part of the village of Bayside in Milwaukee county; and the second ward of the city of Milwaukee constitute the second assembly district of Milwaukee county.

(c) The third ward of the city of Milwaukee constitutes the third assembly district of Milwaukee county.

(d) The fourth ward of the city of Milwaukee constitutes the fourth assembly district of Milwaukee county.

(e) The fifth ward of the city of Milwaukee constitutes the fifth assembly district of Milwaukee county.

(f) The sixth ward of the city of Milwaukee; the city of St. Francis; and the first ward of the city of Cudahy constitute the sixth assembly district of Milwaukee county.

(g) The seventh ward of the city of Milwaukee constitutes the seventh assembly district of Milwaukee county.

(h) The eighth ward of the city of Milwaukee constitutes the eighth assembly district of Milwaukee county.

(i) The ninth ward of the city of Milwaukee constitutes the ninth assembly district of Milwaukee county.

(j) The tenth ward of the city of Milwaukee constitutes the tenth assembly district of Milwaukee county.

(k) The eleventh ward of the city of Milwaukee constitutes the eleventh assembly district of Milwaukee county.

(l) The twelfth ward of the city of Milwaukee constitutes the twelfth assembly district of Milwaukee county.

(m) The thirteenth ward of the city of Milwaukee constitutes the thirteenth assembly district of Milwaukee county.

(n) The fourteenth ward of the city of Milwaukee constitutes the fourteenth assembly district of Milwaukee county.

(o) The fifteenth ward of the city of Milwaukee constitutes the fifteenth assembly district of Milwaukee county.

(p) The sixteenth ward of the city of Milwaukee constitutes the sixteenth assembly district of Milwaukee county.

(q) The seventeenth ward of the city of Milwaukee constitutes the seventeenth assembly district of Milwaukee county.

(r) The eighteenth ward of the city of Milwaukee constitutes the eighteenth assembly district of Milwaukee county.

(s) The villages of Shorewood and Whitefish Bay; and the city of Glendale constitute the nineteenth assembly district of Milwaukee county.

(t) The first, second, third, fourth, fifth, sixth and eighth wards of the city of Wauwatosa constitute the twentieth assembly district of Milwaukee county.

(u) The seventh ward of the city of Wauwatosa; and the third and fifth wards of the city of West Allis constitute the twenty-first assembly district of Milwaukee county.

(v) The village of West Milwaukee; and the first, second and fourth wards of the city of West Allis constitute the twenty-second assembly district of Milwaukee county.

(w) The villages of Greendale and Hales Corners; and the cities of Franklin and Greenfield constitute the twenty-third assembly district of Milwaukee county.

(x) The cities of Oak Creek and South Milwaukee; and the second, third, fourth and fifth wards of the city of Cudahy constitute the twenty-fourth assembly district of Milwaukee county.

(11) OUTAGAMIE COUNTY ASSEMBLY DISTRICTS. (a) The village of Kimberly; and that part of the city of Appleton in Outagamie county constitute the first assembly district of Outagamie county.

(b) All towns; all villages except Kimberly; that part of the city of New London in Outagamie county; and the cities of Kaukauna and Seymour constitute the second assembly district of Outagamie county.

(12) RACINE COUNTY ASSEMBLY DISTRICTS. (a) The first, second, third, fourth, sixth, tenth, eleventh and fourteenth wards of the city of Racine constitute the first assembly district of Racine county.

(b) The fifth, seventh, eighth, ninth, thirteenth and fifteenth wards of the city of Racine; and the villages of North Bay and Wind Point and the town of Caledonia constitute the second assembly district of Racine county.

(c) The twelfth ward of the city of Racine and the towns of Burlington, Dover, Mt. Pleasant, Norway, Raymond, Rochester, Waterford and Yorkville; the villages of Elmwood Park, Rochester, Sturtevant, Union Grove and Waterford; and the city of Burlington constitute the third assembly district of Racine county.

(13) ROCK COUNTY ASSEMBLY DISTRICTS. (a) The towns of Bradford, Harmony, Johnstown and La Prairie; and the city of Janesville constitute the first assembly district of Rock county.

(b) The towns of Avon, Beloit, Center, Fulton, Janesville, Lima, Magnolia, Milton, Newark, Plymouth, Portor, Rock, Spring Valley and Union; the villages of Footville, Milton, Milton Junction and Orfordville; and the cities of Edgerton and Evansville constitute the second assembly district of Rock county.

(c) The towns of Clinton and Turtle; the village of Clinton; and the city of Beloit constitute the third assembly district of Rock county.

(14) SHEBOYGAN COUNTY ASSEMBLY DISTRICTS. (a) The city of Sheboygan constitutes the first assembly district of Sheboygan county.

(b) All the towns, cities and villages of the county, except the city of Sheboygan, constitute the second assembly district of Sheboygan county.

(15) WAUKESHA COUNTY ASSEMBLY DISTRICTS. (a) The towns of Brookfield and Pewaukee; the villages of Butler, Elm Grove and Pewaukee; the city of Brookfield; and the first ward of the city of Waukesha constitute the first assembly district of Waukesha county.

(b) The towns of Lisbon, Merton and Oconomowoc; the villages of Chenequa, Hartland, Lac La Belle, Lannon, Menomonee Falls, Merton and Sussex; and the city of Oconomowoc constitute the second assembly district of Waukesha county.

(c) The towns of Delafield, Genesee and Waukesha; the villages of Nashotah, North Prairie and Wales; the city of Delafield; and all of the

city of Waukesha except the first ward constitute the third assembly district of Waukesha county.

(d) The towns of Eagle, Mukwonago, Muskego, Ottawa, Summit and Vernon; the villages of Big Bend, Dousman, Eagle, Mukwonago and Oconomowoc Lake; and the city of New Berlin constitute the fourth assembly district of Waukesha county.

(16) WINNEBAGO COUNTY ASSEMBLY DISTRICTS. (a) The first, second, third, fourth, fifth, seventh, eighth, ninth, tenth, eleventh, twelfth and fifteenth wards of the city of Oshkosh constitute the first assembly district of Winnebago county.

(b) The towns of Algoma, Black Wolf, Clayton, Nekimi, Nepeuskun, Omro, Oshkosh, Poygan, Rushford, Utica, Vinland, Winchester, Winneconne and Wolf river; the village of Winneconne; the city of Omro; and the sixth, thirteenth, fourteenth and sixteenth wards of the city of Oshkosh constitute the second assembly district of Winnebago county.

(c) The towns of Menasha and Neenah; and the cities of Menasha and Neenah constitute the third assembly district of Winnebago county.

(17) WOOD COUNTY ASSEMBLY DISTRICTS. (a) The towns of Arpin, Auburndale, Cameron, Cary, Dexter, Hansen, Hiles, Lincoln, Marshfield, Milladore, Remington, Richfield, Rock, Rudolph, Sherry, Sigel and Wood; the villages of Auburndale, Milladore, Rudolph and Vesper; that part of the city of Marshfield in Wood county; and the city of Pittsville constitute the first assembly district of Wood county.

(b) The towns of Cranmoor, Grand Rapids, Port Edwards, Saratoga and Seneca; the villages of Biron and Port Edwards; and the cities of Nekoosa and Wisconsin Rapids constitute the second assembly district of Wood county.

SECTION 3. SENATE DISTRICTS. Each of these assembly district combinations is a senate district, to be numbered as shown:

- (1) Door-Kewaunee, Manitowoc 1st, Manitowoc 2nd;
- (2) Brown 1st, Brown 2nd, Calumet;
- (3) Milwaukee 11th, Milwaukee 14th, Milwaukee 17th;
- (4) Milwaukee 1st, Milwaukee 2nd, Milwaukee 19th;
- (5) Milwaukee 7th, Milwaukee 9th, Milwaukee 15th;
- (6) Milwaukee 5th, Milwaukee 10th, Milwaukee 13th;
- (7) Milwaukee 6th, Milwaukee 23rd, Milwaukee 24th;
- (8) Milwaukee 20th, Milwaukee 21st, Milwaukee 22nd;
- (9) Milwaukee 3rd, Milwaukee 4th, Milwaukee 18th;
- (10) Buffalo-Pepin-Pierce, Dunn, St. Croix;
- (11) Milwaukee 8th, Milwaukee 12th, Milwaukee 16th;
- (12) Iron-Oneida-Vilas, Langlade-Lincoln, Price-Taylor;
- (13) Dodge 1st, Dodge 2nd, Washington;
- (14) Outagamie 1st, Outagamie 2nd, Waupaca;
- (15) Rock 1st, Rock 2nd, Rock 3rd;
- (16) Dane 4th, Dane 5th, Jefferson;
- (17) Grant, Green, Iowa-Lafayette;
- (18) Fond du Lac 1st, Fond du Lac 2nd, Green Lake-Waushara;
- (19) Winnebago 1st, Winnebago 2nd, Winnebago 3rd;
- (20) Ozaukee, Sheboygan 1st, Sheboygan 2nd;
- (21) Racine 1st, Racine 2nd, Racine 3rd;
- (22) Kenosha 1st, Kenosha 2nd, Walworth;
- (23) Barron, Chippewa, Rusk-Sawyer-Washburn;
- (24) Portage, Wood 1st, Wood 2nd;
- (25) Ashland-Bayfield, Douglas, Burnett-Polk;
- (26) Dane 1st, Dane 2nd, Dane 3rd;

- (27) Columbia, Crawford-Richland, Sauk;
- (28) Clark, Eau Claire 1st, Eau Claire 2nd;
- (29) Marathon 1st, Marathon 2nd, Menominee-Shawano;
- (30) Brown 3rd, Florence-Marquette, Forest-Oconto;
- (31) Adams-Juneau-Marquette, Monroe, Vernon;
- (32) Jackson-Trempealeau, La Crosse 1st, La Crosse 2nd;
- (33) Waukesha 1st, Waukesha 2nd, Waukesha 3rd, Waukesha 4th.

SECTION 4. WARD LINES IN THE CITY OF MILWAUKEE. (1) FIRST WARD. That part of the city of Milwaukee bounded by a line commencing at the intersection of an east boundary of said city and the center line of W. Silver Spring road; thence west along the center line of W. Silver Spring road to a point in the center line of N. 35th street; thence south along the center line of N. 35th street and the center line of N. 35th street extended and the center line of N. 35th street to a point in the center line of W. Townsend street; thence east along the center line of W. Townsend street to the center line of N. 27th street; thence north along the center line of N. 27th street to the center line of W. Keefe avenue; thence east along the center line of W. Keefe avenue and E. Keefe avenue to the boundary line of said city; thence along a generally northerly and westerly direction along said city limits to the point of commencement, constitutes the first ward.

(2) SECOND WARD. That part of the city of Milwaukee bounded by a line commencing at a point in the western boundary of Milwaukee county at a point south of W. Hampton avenue where the limits of the said city runs east and west; thence east along said city limits to a point in the center line of Swan boulevard; thence northerly and north along the center line of Swan boulevard and N. 91st street to the center line of W. Villard avenue extended; thence east along the center line of W. Villard avenue extended and W. Villard avenue to the center line of N. 76th street; thence north along the center line of N. 76th street to the center line of W. Mill road; thence east along the center line of W. Mill road to the said city limits; thence northerly, westerly, southerly, northerly, westerly and southerly along the said limits to the point of commencement, constitutes the second ward.

(3) THIRD WARD. That part of the city of Milwaukee bounded by a line commencing at the point of intersection of the center line of the main channel of the Milwaukee river and the center line of E. Edgewood avenue extended, said E. Edgewood avenue being a north limits of said city; thence east along the center line of E. Edgewood avenue extended and the center line of E. Edgewood avenue to the said city limits being also the shore of Lake Michigan; thence southerly along the city limits and along the shore of Lake Michigan to a point where the center line of the Milwaukee river enters Lake Michigan, which is also the easterly city limits of said city; thence westerly and northerly along the center line of said Milwaukee river to the intersection of the center line of E. Pleasant street extended; thence east along the center line of E. Pleasant street extended and the center line of E. Pleasant street and the center line of E. Pleasant street extended to the center line of Farwell avenue; thence northeasterly along the center line of Farwell avenue to the center line of Warren avenue extended; thence north along the center line of Warren avenue extended and the center line of Warren avenue; thence northeast along the center line of Warren avenue to the center line of Boylston street; thence west along the center line of Boylston street and Boylston street extended to the center line of the Milwaukee river; thence easterly and northerly along the center line of the Milwaukee river to the place of commencement, constitutes the third ward.

Jt. Res. No. 74, S.**9**

(4) **FOURTH WARD.** That part of the city of Milwaukee bounded by a line commencing at the point of intersection of the center lines of W. Garfield avenue and N. 3rd street; thence west along the center line of W. Garfield avenue to the center line of N. 12th street; thence south along the center line of N. 12th street to the center line of W. Lloyd street; thence west along the center line of W. Lloyd street to the center line of N. 16th street; thence south along the center line of N. 16th street to the center line of W. Wisconsin avenue; thence west along the center line of W. Wisconsin avenue to the center line of N. 17th street; thence south along the center line of N. 17th street to the center line of W. Clybourn street; thence east along the center line of W. Clybourn street to the center line of N. 16th street; thence south along the center line of N. 16th street and S. 16th street to the center line of W. Scott street; thence east along the center line of W. Scott street to the center line of S. 1st street; thence north along the center line of S. 1st street to the center line of E. Florida street; thence east along the center line of E. Florida street to the center line of the Milwaukee river; thence northwesterly and northerly along the center line of the Milwaukee river to a point of intersection with the center line of E. Pleasant street extended westerly to the center line of the Milwaukee river; thence due west to the center line of N. 3rd street; thence north along the center line of N. 3rd street to the point of commencement, constitutes the fourth ward.

(5) **FIFTH WARD.** That part of the city of Milwaukee bounded by a line commencing at a point in the west boundary of said city, which is also the point of intersection of the center lines of N. 60th street and W. Vliet street; thence easterly along the center line of W. Vliet street to the center line of N. 47th street; thence north along the center line of N. 47th street to the center line of W. Lloyd street; thence east along the center line of W. Lloyd street, W. Lisbon avenue and W. Brown street to the center line of the Chicago, Milwaukee, St. Paul and Pacific railway right of way; thence north along the center line of the Chicago, Milwaukee, St. Paul and Pacific railway right of way to the center line of W. Locust street; thence west along the center line of W. Locust street to the center line of N. 46th street; thence north along the center line of N. 46th street to the center line of W. Keefe avenue; thence west along the center line of W. Keefe avenue to the center line of N. 60th street; thence south along the center line of N. 60th street to the center line of W. Center street; thence west along the center line of W. Center street to the city limits of said city; thence southerly, easterly and southerly along the said city limits to the point of commencement, constitutes the fifth ward.

(6) **SIXTH WARD.** That part of the city of Milwaukee bounded by a line commencing at the point of intersection of the center line of S. Clement avenue with the limits of said city; thence about one-half block northwest to the center line of E. Howard avenue; thence west along the center line of E. Howard avenue and W. Howard avenue to the center line of S. 6th street; thence north along the center line of S. 6th street to the center line of W. Morgan avenue; thence west along the center line of W. Morgan avenue to the center line of S. 27th street; thence south along the center line of S. 27th street to the said city limits; thence southerly, easterly and northerly along the said city limits to the point of commencement, constitutes the sixth ward.

(7) **SEVENTH WARD.** That part of the city of Milwaukee bounded by a line commencing at the point of intersection of the center lines of N. 35th street and W. Hampton avenue; thence west along the center line of W.

Hampton avenue to the center line of N. 68th street; thence south along the center line of N. 68th street to the center line of W. Ruby street; thence west along the center line of W. Ruby street to the center line of N. 76th street; thence south along the center line of N. 76th street to the center line of W. Appleton avenue; thence southeasterly along the center line of W. Appleton avenue to the center line of W. Keefe avenue; thence east along the center line of W. Keefe avenue to the center line of N. 46th street; thence south along the center line of N. 46th street to the center line of W. Locust street; thence east along the center line of W. Locust street to the center line of N. 27th street; thence north along the center line of N. 27th street to the center line of W. Townsend street; thence west along the center line of W. Townsend street to the center line of N. 35th street; thence north along the center line of N. 35th street and the center line of N. 35th street extended to the center line of W. Hampton avenue and the point of commencement, constitutes the seventh ward.

(8) EIGHTH WARD. That part of the city of Milwaukee bounded by a line commencing at the point of intersection of the center lines of N. 16th street and W. Walnut street; thence west along the center line of W. Walnut street to the center line of N. 29th street; thence south along the center line of N. 29th street and the center line of N. 29th street extended to the center line of W. Canal street; thence west along the center line of W. Canal street and W. Canal street extended to the center line of S. 44th street; thence southerly along the center line of 44th street to a point in the city limits of said city; thence east and south along said city limits to a point where the said city limits intersects with W. Greenfield avenue; thence east along the center line of W. Greenfield avenue to the center line of S. 24th street; thence north along the center line of S. 24th street to the center line of W. Scott street; thence east along the center line of W. Scott street to the center line of S. 16th street; thence north along the center line of S. 16th street and N. 16th street to the center line of W. Clybourn street; thence west along the center line of W. Clybourn street to the center line of N. 17th street; thence north along the center line of N. 17th street to the center line of W. Wisconsin avenue; thence east along the center line of W. Wisconsin avenue to the center line of N. 16th street; thence north along the center line of N. 16th street to the center line of W. Walnut street and the point of commencement, constitutes the eighth ward.

(9) NINTH WARD. That part of the city of Milwaukee bounded by a line commencing at the point of intersection of the center line of W. Mill road with the east limits of said city; thence west along the center line of W. Mill road to the center line of N. 76th street; thence south along the center line of N. 76th street to the center line of W. Ruby avenue; thence east along the center line of W. Ruby avenue to the center line of N. 68th street; thence north along the center line of N. 68th street to the center line of W. Hampton avenue; thence west along the center line of W. Hampton avenue to the center line of N. 35th street; thence north along the center line of N. 35th street to the center line of W. Silver Spring road; thence east along the center line of W. Silver Spring road to the east limits of said city; thence northerly along the east limits of said city to the point of commencement, constitutes the ninth ward.

(10) TENTH WARD. That part of the city of Milwaukee bounded by a line commencing at the point of intersection of the center lines of W. Keefe avenue and N. 20th street; thence west along W. Keefe avenue to the center line of N. 27th street; thence south along the center line of N. 27th street to the center line of W. Locust street; thence west along the center line of W. Locust street to the center line of the Chicago, Milwaukee,

11

St. Paul and Pacific railway right of way; thence south along the center line of the Chicago, Milwaukee, St. Paul and Pacific railway right of way to the center line of W. Brown street; thence west along the center line of W. Brown street to the center line of N. 35th street; thence south along the center line of N. 35th street to the center line of W. Galena street; thence east on W. Galena street to the center line of N. 29th street; thence north along the center line of N. 29th street to the center line of W. Walnut street; thence east along the center line of W. Walnut street to the center line of N. 16th street; thence north along the center line of N. 16th street to the center line of W. Lloyd street; thence west along the center line of W. Lloyd street to the center line of N. 18th street; thence north along the center line of N. 18th street to the center line of W. Wright street; thence west along the center line of W. Wright street to the center line of N. 20th street; thence north along the center line of N. 20th street to the center line of W. Keefe avenue and the point of commencement, constitutes the tenth ward.

(11) ELEVENTH WARD. That part of the city of Milwaukee bounded by a line commencing at the point where the center line of S. 27th street intersects the city limits at W. Howard avenue; thence north along the center line of said N. 27th street to the center line of W. Dakota street; thence west along the center line of W. Dakota street to the center line of S. 35th street; thence north along the center line of S. 35th street to the center line of W. Lincoln avenue; thence west about $1\frac{1}{2}$ blocks along the center line of W. Lincoln avenue to the said city limits; thence generally in a westerly, southerly and easterly direction along the said city limits to the center line of S. 27th street and to the point of commencement, constitutes the eleventh ward.

(12) TWELFTH WARD. That part of the city of Milwaukee bounded by a line commencing at the point of intersection of the center lines of S. 1st street and W. Scott street; thence west along the center line of W. Scott street to the center line of S. 24th street; thence south along the center line of S. 24th street one block to the center line of W. Greenfield avenue; thence west along the center line of W. Greenfield avenue to the west city limits; thence generally in a southerly direction along the said city limits to the center line of W. Rogers street; thence east along the center line of W. Rogers street to the center line of S. 6th street; thence south along the center line of S. 6th street to the center line of W. Becher street; thence east along the center line of W. Becher street to the center line of S. 1st street; thence north along the center line of S. 1st street to the center line of W. Scott street and the point of commencement, constitutes the twelfth ward.

(13) THIRTEENTH WARD. That part of the city of Milwaukee bounded by a line commencing at a point in the intersection of N. 6th street and W. Keefe avenue; thence west along the center line of W. Keefe avenue to the center line of N. 20th street; thence south along the center line of N. 20th street to the center line of W. Wright street; thence east along the center line of W. Wright street to the center line of N. 18th street; thence south along the center line of N. 18th street to the center line of W. Lloyd street; thence east along the center line of W. Lloyd street to the center line of N. 12th street; thence north along the center line of N. 12th street to the center line of W. Garfield avenue; thence east along the center line of W. Garfield avenue to the center line of N. 3rd street; thence north along the center line of N. 3rd street to the center line of W. Locust street; thence west along the center line of W. Locust street to the center line of N. 5th street; thence north along the center line of N. 5th street to the center line of W. Concordia avenue; thence west one block along the center

line of W. Concordia avenue to the center line of N. 6th street; thence north one block along the center line of N. 6th street to the center line of W. Keefe avenue and the point of commencement, constitutes the thirteenth ward.

(14) FOURTEENTH WARD. That part of the city of Milwaukee bounded by a line commencing at the point of intersection of the center lines of S. 6th street and W. Rogers street; thence west along the center line of W. Rogers street to the city limits; thence south along said city limits to the center line of W. Lincoln avenue; thence east about $1\frac{1}{2}$ blocks along the center line of W. Lincoln avenue to the center line of S. 35th street; thence south along the center line of S. 35th street to the center line of W. Dakota street; thence east along the center line of W. Dakota street to the center line of S. 27th street; thence south along the center line of S. 27th street to the center line of W. Morgan avenue; thence east along the center line of W. Morgan avenue to the center line of S. 6th street; thence north along the center line of S. 6th street to the center line of W. Becher street and the point of commencement, constitutes the fourteenth ward.

(15) FIFTEENTH WARD. That part of the city of Milwaukee bounded by a line commencing at a point where the center line of Swan boulevard intersects the boundary of said city south of W. Hampton avenue; thence northeasterly and north along the center line of Swan boulevard and N. 91st street to a point in the center line of W. Villard avenue extended; thence east along the center line of W. Villard avenue extended and W. Villard avenue to the center line of N. 76th street; thence south along the center line of N. 76th street to the center line of W. Appleton avenue; thence southeasterly along the center line of W. Appleton avenue to the center line of W. Keefe avenue; thence east along the center line of W. Keefe avenue to the center line of N. 60th street; thence south along the center line of N. 60th street to the center line of W. Center street; thence west along the center line of W. Center street about $1\frac{1}{2}$ blocks to a point where the limits of the city of Milwaukee and the city of Wauwatosa meet; thence along said city limits westerly and northerly to the point of commencement, constitutes the fifteenth ward.

(16) SIXTEENTH WARD. That part of the city of Milwaukee bounded by a line commencing at the point of intersection of the center line of W. Vliet street and the city limits; thence east along the center line of W. Vliet street to the center line of N. 47th street; thence north along the center line of N. 47th street to the center line of W. Lloyd street; thence east along the center line of W. Lloyd street to the center line of W. Lisbon avenue; thence east along the center line of W. Lisbon avenue to the center line of W. Brown street; thence east along the center line of W. Brown street to the center line of N. 35th street; thence south along the center line of N. 35th street to the center line of W. Galena street; thence east along the center line of W. Galena street to the center line of N. 29th street; thence south along the center line of N. 29th street (said center line setting over to the west on W. Juneau avenue and back to the east on W. Wisconsin avenue) and the center line of N. 29th street extended to the center line of W. Canal street; thence west along the center line of W. Canal street and W. Canal street extended to the center line of S. 44th street; thence south along the center line of S. 44th street to the limits of said city; thence westerly, northerly, easterly and northerly along the city limits to the point of commencement, constitutes the sixteenth ward.

(17) SEVENTEENTH WARD. That part of the city of Milwaukee bounded by a line commencing at the center line of the mouth of the Milwaukee river where said Milwaukee river intersects with the east limits of said

Jt. Res. No. 74, S.

18

city; thence westerly and northwesterly along the center line of said Milwaukee river to a point where the said Milwaukee river intersects with the center line of E. Florida street extended; thence west along the center line of E. Florida street extended and E. Florida street to the center line of S. 1st street; thence south along the center line of S. 1st street to the center line of W. Becher street; thence west along the center line of W. Becher street to the center line of S. 6th street; thence south along the center line of S. 6th street to the center line of W. Howard avenue; thence east along the center line of W. Howard avenue and E. Howard avenue to the center line of S. Clement avenue; thence southeasterly along the center line of S. Clement avenue about one block to the limits of said city; thence easterly, northwesterly and northerly along the limits of said city to the point of commencement, constitutes the seventeenth ward.

(18) EIGHTEENTH WARD. That part of the city of Milwaukee bounded by a line commencing at the point of the intersection of the center line of E. Keefe avenue with the center line of the main channel of the Milwaukee river; thence west along the center line of E. Keefe avenue and W. Keefe avenue to the center line of N. 6th street; thence south one block along the center line of N. 6th street to the center line of W. Concordia avenue; thence east one block along the center line of W. Concordia avenue to the center line of N. 5th street; thence south along the center line of N. 5th street to the center line of W. Locust street; thence east 2 blocks along the center line of W. Locust street to the center line of N. 3rd street; thence south along the center line of N. 3rd street to a point due west from the center line of E. Pleasant street extended to the center line of the Milwaukee river; thence east along the said line to the center line of the Milwaukee river; thence east along the center line of E. Pleasant street extended, E. Pleasant street, and E. Pleasant street extended to the center line of Farwell avenue; thence northeasterly along the center line of Farwell avenue to the center line of Warren avenue extended; thence north along the center line of Warren avenue extended and the center line of Warren avenue; thence northeast along the center line of Warren avenue to the center line of Boylston street; thence west along the center line of Boylston street to the center line of the Milwaukee river; thence easterly and northerly along the center line of the Milwaukee river to the place of commencement, constitutes the eighteenth ward.

SECTION 5. The common council of the city of Milwaukee may adopt the ward lines described by metes and bounds in this act for the purpose of legislative districting as the wards of the city of Milwaukee for municipal purposes. Be it further

Resolved, That this reapportionment shall take effect with the elections held in November 1964 for the selection of state senators and assemblymen.

PRESIDENT OF THE SENATE._____
SPEAKER OF THE ASSEMBLY._____
CHIEF CLERK OF THE SENATE._____
CHIEF CLERK OF THE ASSEMBLY.

EXHIBIT XIII

1963 Jt. Res. 74, S., by Sens. Krueger, Potter, Meunier, Miller,
Bice, Leverich, Knowles and Panzer, as concurred in by both houses

1960 POPULATIONS OF SENATE AND ASSEMBLY DISTRICTS, BY SENATE DISTRICT

Prepared by Wisconsin Legislative Reference Bureau, August 1963

With the exception of the original apportionment of the Wisconsin Legislature of 1848 (contained in the Constitution itself), all legislative apportionments enacted during the 115 years of the existence of this state have been by bills, to be agreed to by both houses of the Legislature and signed into law by the Governor.

A renewed study of the constitutional intent, and of the specific language of the Wisconsin Constitution relating to legislative apportionment (Art. IV, Sec. 3; Art. XIV, Secs. 10 and 12) has, however, raised some doubt whether the Governor's participation in the apportionment process is indeed required by the Constitution, or whether the founding fathers of our state invested the Legislature with a choice of methods in apportionment legislation so that the state could properly be reapportioned for legislative purposes (but not for congressional purposes) by joint resolution or by bill.

The present joint resolution is designed to test the theory that it is proper, under the provisions of the Wisconsin Constitution, to apportion and redistrict the Legislature by joint resolution, thus excluding the Governor from this process.

The detailed provisions of the joint resolution are identical (with the exception of Assembly district lines in Brown and Wood Counties) to Bill 575, S., of 1963. This bill passed the Senate by a vote of 20 to 11 and the Assembly by a vote of 47 to 45. It was vetoed by the Governor on July 9, 1963.

District	1960 Popu- lation	Deviation from Norm Number	%	District	1960 Popu- lation	Deviation from Norm Number	%
1st Sen. Dist.	114,182	- 5,598	- 4.7	8th Sen. Dist.	130,123	+10,343	+ 8.6
Door-Kewaunee	38,967	- 561	- 1.4	Milwaukee-20	42,984	+ 3,456	+ 8.7
Manitowoc-1	38,322	- 1,206	- 3.0	Milwaukee-21	41,316	+ 1,788	+ 4.5
Manitowoc-2	36,893	- 2,635	- 6.7	Milwaukee-22	45,823	+ 6,295	+15.9
2nd Sen. Dist.	105,460	-14,320	-12.0	9th Sen. Dist.	131,141	+11,361	+ 9.5
Brown-1	41,832	+ 2,304	+ 5.8	Milwaukee-3	42,253	+ 2,725	+ 6.9
Brown-2	41,360	+ 1,832	+ 4.6	Milwaukee-4	44,942	+ 5,414	+13.7
Calumet	22,268	-17,260	-43.7	Milwaukee-18	43,946	+ 4,418	+11.2
3rd Sen. Dist.	133,662	+13,882	+11.6	10th Sen. Dist.	99,357	-20,423	-17.0
Milwaukee-11	43,183	+ 4,655	+11.8	Buffalo-Pepin-			
Milwaukee-14	46,898	+ 7,370	+18.6	Pierce	44,037	+ 4,509	+11.4
Milwaukee-17	43,581	+ 4,053	+10.2	Dunn	26,156	-13,372	-33.8
4th Sen. Dist.	128,296	+ 8,516	+ 7.1	St. Croix	29,164	-10,364	-26.2
Milwaukee-1	41,071	+ 1,543	+ 3.9	11th Sen. Dist.	124,835	+ 5,055	+ 4.2
Milwaukee-2	43,308	+ 3,780	+ 9.6	Milwaukee-8	42,914	+ 3,306	+ 8.6
Milwaukee-19	43,917	+ 4,489	+11.4	Milwaukee-12	38,003	- 1,525	- 3.8
5th Sen. Dist.	132,576	+12,796	+10.7	Milwaukee-16	43,918	+ 4,390	+11.1
Milwaukee-7	45,533	+ 6,005	+15.2	12th Sen. Dist.	113,741	- 6,039	- 5.0
Milwaukee-9	43,974	+ 4,446	+11.2	Iron-Oneida-Vilas	39,274	- 254	- 0.6
Milwaukee-15	43,069	+ 3,541	+ 9.0	Langlade-Lincoln	42,254	+ 2,726	+ 6.9
6th Sen. Dist.	128,118	+ 8,338	+ 7.0	Price-Taylor	32,213	- 7,315	-18.5
Milwaukee-5	48,311	+ 8,783	+22.2	13th Sen. Dist.	109,289	-10,491	- 8.7
Milwaukee-10	37,529	- 1,999	- 5.0	Dodge-1	29,289	-10,239	-25.9
Milwaukee-13	42,278	+ 2,750	+ 7.0	Dodge-2	33,881	- 5,647	-14.3
7th Sen. Dist.	127,315	+ 7,535	+ 6.3	Washington	46,119	+ 6,591	+16.7
Milwaukee-6	44,196	+ 4,668	+11.8	14th Sen. Dist.	137,134	+17,354	+14.5
Milwaukee-23	40,028	+ 500	+ 1.3	Outagamie-1	52,080	+12,552	+31.7
Milwaukee-24	43,091	+ 3,563	+ 9.0	Outagamie-2	49,714	+10,186	+25.8
				Waupaca	35,340	- 4,188	-10.6

- 2 -

District	1960 Popu- lation	Deviation from Norm		District	1960 Popu- lation	Deviation from Norm	
		Number	%			Number	%
15th Sen. Dist.	113,913	- 5,867	- 4.9	28th Sen. Dist.	89,827	-29,953	-25.0
Rock-1	39,351	- 177	- 0.4	Clark	31,527	- 8,001	-20.2
Rock-2	35,788	- 3,740	- 9.5	Eau Claire-1	27,770	-11,758	-29.7
Rock-3	38,774	- 754	- 1.9	Eau Claire-2	30,530	- 8,998	-22.8
16th Sen. Dist.	136,160	+16,380	+13.7	29th Sen. Dist.	123,486	+ 3,706	+ 3.1
Dane-4	44,861	+ 5,333	+13.5	Marathon-1	42,396	+ 2,868	+ 7.2
Dane-5	41,205	+ 1,677	+ 4.2	Marathon-2	46,478	+ 6,950	+17.6
Jefferson	50,094	+10,566	+26.7	Menominee-Shawano	34,612	- 4,916	-12.4
17th Sen. Dist.	108,043	-11,737	- 9.8	30th Sen. Dist.	112,378	- 7,402	- 6.2
Grant	44,419	+ 4,891	+12.4	Brown-3	41,890	+ 2,362	+ 6.0
Green	25,851	-13,677	-34.6	Florence-			
Iowa-Lafayette	37,773	- 1,755	- 4.4	Marinette	38,097	- 1,431	- 3.6
18th Sen. Dist.	104,000	-15,780	-13.2	Forest-Oconto	32,391	- 7,137	-18.0
Fond du Lac-1	37,750	- 1,778	- 4.5	31st Sen. Dist.	90,476	-29,304	-24.5
Fond du Lac-2	37,335	- 2,193	- 5.5	Adams-Juneau-			
Green Lake-				Marquette	33,572	- 5,956	-15.1
Wausara	28,915	-10,613	-26.8	Monroe	31,241	- 8,287	-21.0
19th Sen. Dist.	107,928	-11,852	- 9.9	Vernon	25,663	-13,865	-35.1
Winnebago-1	33,616	- 5,912	-15.0	32nd Sen. Dist.	110,993	- 8,787	- 7.3
Winnebago-2	33,855	- 5,673	-14.3	Jackson-			
Winnebago-3	40,457	+ 929	+ 2.3	Trempealeau	38,528	- 1,000	- 2.5
20th Sen. Dist.	124,925	+ 5,145	+ 4.3	La Crosse-1	37,991	- 1,537	- 3.9
Ozaukee	38,441	- 1,087	- 2.7	La Crosse-2	34,474	- 5,054	-12.8
Sheboygan-1	45,747	+ 6,219	+15.7	33rd Sen. Dist.	158,249	+38,469	+32.1
Sheboygan-2	40,737	+ 1,209	+ 3.0	Waukesha-1	38,996	- 532	- 1.3
21st Sen. Dist.	141,781	+22,001	+18.4	Waukesha-2	40,772	+ 1,244	+ 3.1
Racine-1	44,363	+ 4,835	+12.2	Waukesha-3	40,404	+ 876	+ 2.2
Racine-2	48,871	+ 9,343	+23.6	Waukesha-4	38,077	- 1,451	- 3.7
Racine-3	48,547	+ 9,019	+22.8				
22nd Sen. Dist.	152,983	+33,203	+27.7	Senate Deviations			
Kenosha-1	52,106	+12,578	+31.8	AVG. SENATE DIST.	119,780		
Kenosha-2	48,509	+ 8,981	+22.7	AVERAGE DEVIATION		+13,960	+11.6
Walworth	52,368	+12,840	+32.5	Largest - 33rd	158,249	+38,469	+32.1
23rd Sen. Dist.	113,936	- 5,844	- 4.9	Smallest - 28th	89,827	-29,953	-25.0
Barron	34,270	- 5,258	-13.3				
Chippewa	45,096	+ 5,568	+14.1	Assembly Deviations			
Rusk-Sawyer-				AVG. ASSEMBLY DIST.	39,528		
Washburn	34,570	- 4,958	-12.5	AVERAGE DEVIATION		+ 5,267	+13.3
24th Sen. Dist.	96,069	-23,711	-19.8	Largest - Walworth	52,368	+12,840	+32.5
Portage	36,964	- 2,564	- 6.5	Smallest - Calumet	22,268	-17,260	-43.7
Wood-1	28,544	-10,984	-27.8				
Wood-2	30,561	- 8,967	-22.7				
25th Sen. Dist.	108,475	-11,305	- 9.4				
Ashland-Bayfield	29,285	-10,243	-25.9				
Burnett-Polk	34,182	- 5,346	-13.5				
Douglas	45,008	+ 5,480	+13.9				
26th Sen. Dist.	136,029	+16,249	+13.6				
Dane-1	45,122	+ 5,594	+14.1				
Dane-2	49,027	+ 9,499	+24.0				
Dane-3	41,880	+ 2,352	+ 5.9				
27th Sen. Dist.	107,910	-11,870	- 9.9				
Columbia	36,708	- 2,820	- 7.1				
Crawford-Richland	34,035	- 5,493	-13.9				
Sauk	37,167	- 2,361	- 6.0				

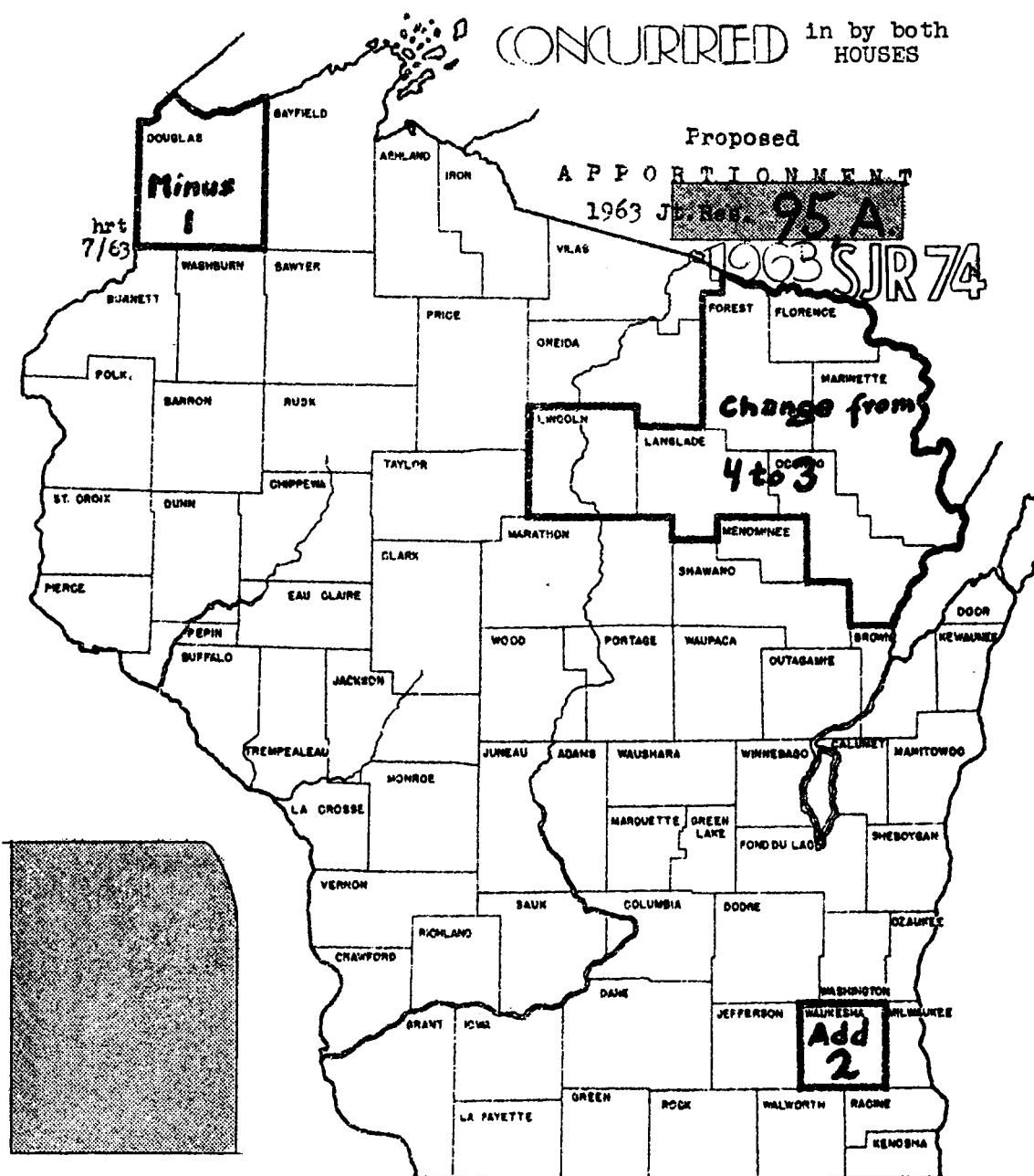
PERCENTAGE COMPARISON: PRESENT APPORTIONMENT VS. 1963 JT. RES. 74,S.

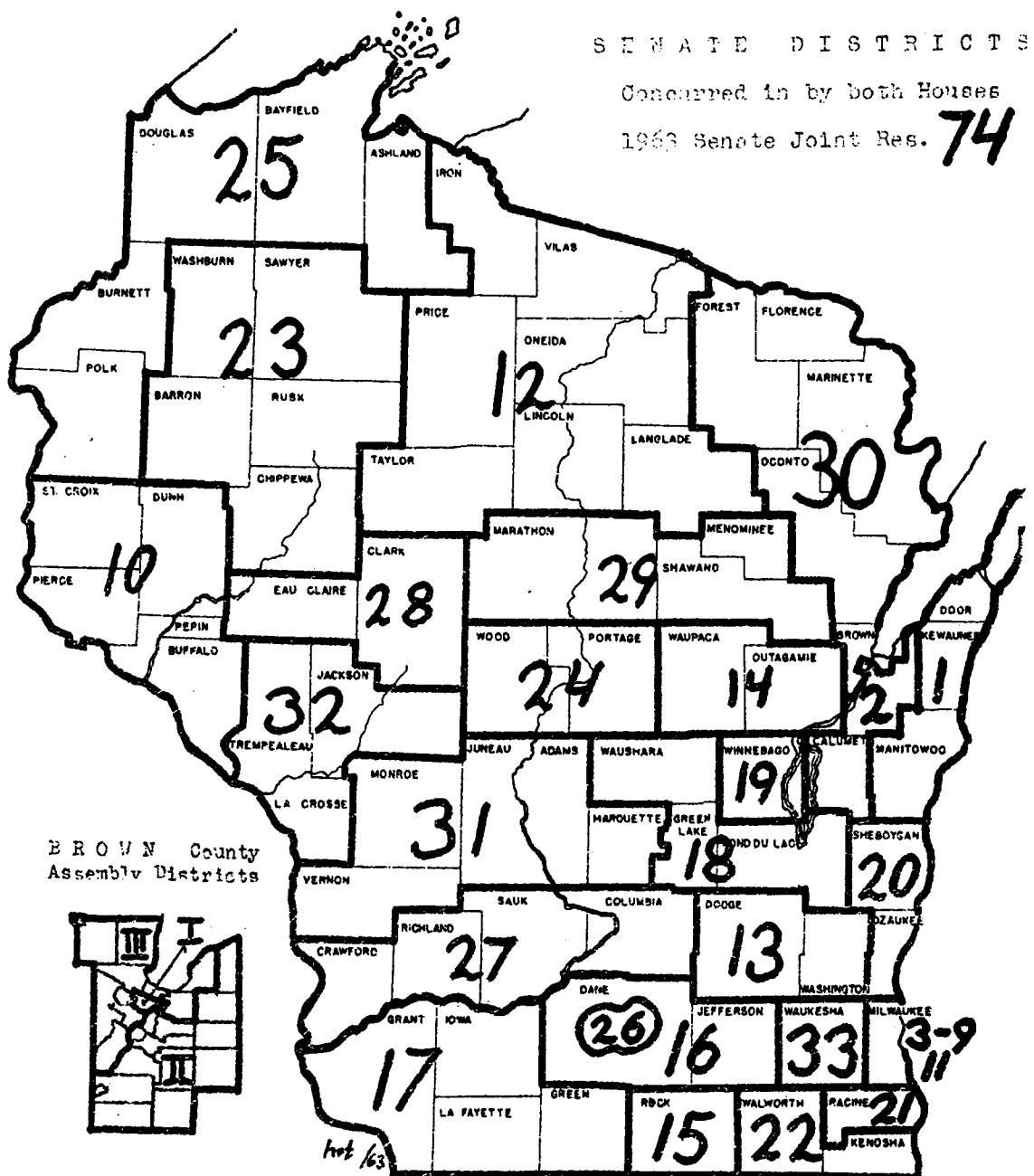
Prepared by Wisconsin Legislative Reference Bureau, August 1963

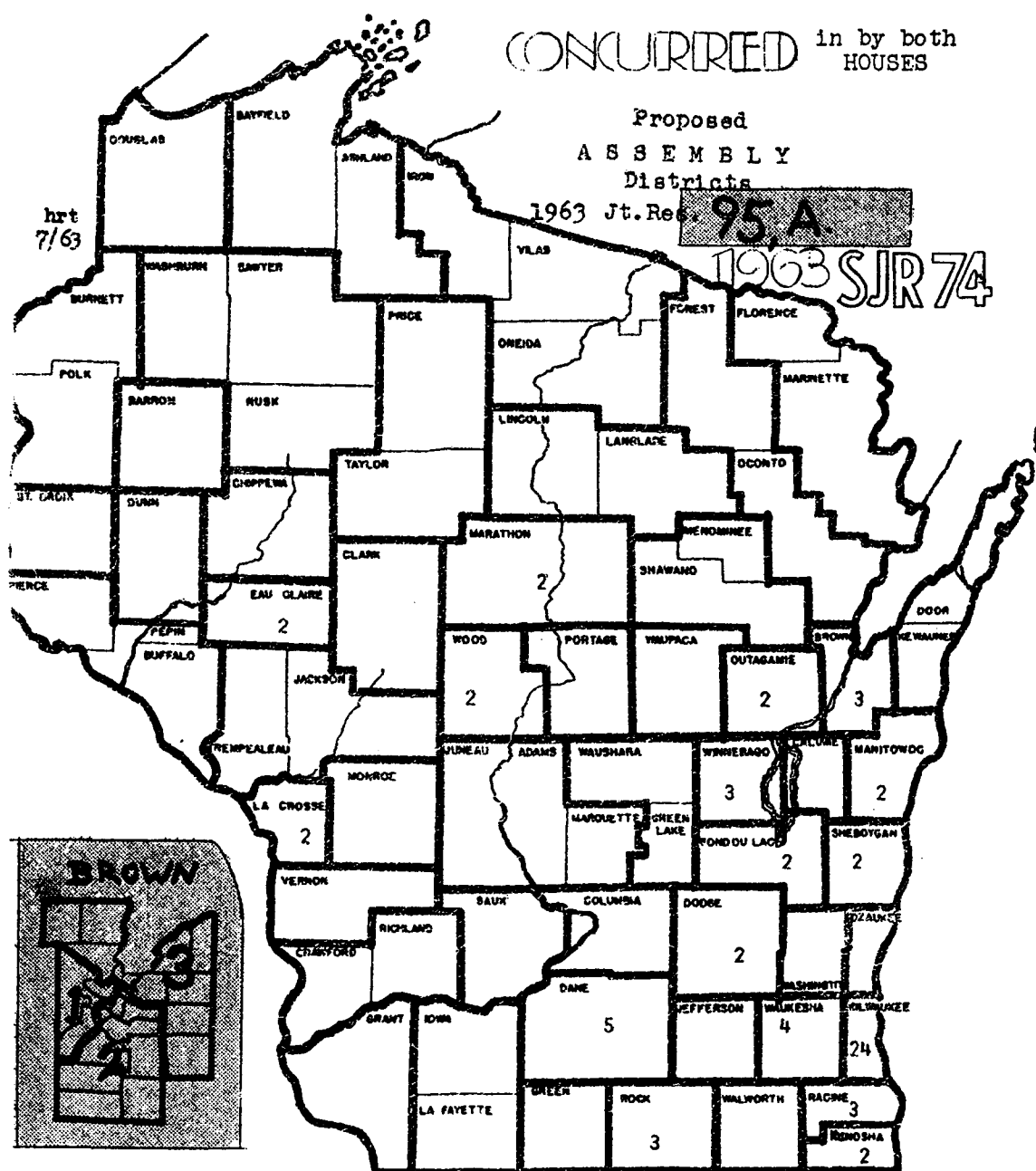
<u>Range</u>	<u>Assembly Present Apportionment</u>	<u>1963 Jt. Res. 74,S.</u>
Population average per district: 39,528		
More than 25% short	17 districts (smallest -50.3%)	10 districts (smallest -43.7%)
-25% to -15%	17 districts	7 districts
-15% to -5%	22 districts	17 districts
-5% to plus 5%	14 districts	23 districts
Plus 5% to 15%	8 districts	26 districts
Plus 15% to 25%	8 districts	12 districts
More than 25% over	14 districts (largest +121.3%)	5 districts (largest +32.5%)

<u>Range</u>	<u>Senate Present Apportionment</u>	<u>1963 Jt. Res. 74,S.</u>
Population average per district: 119,780		
More than 25% short	2 districts (smallest -38.0%)	1 district (smallest -25.0%)
-25% to -15%	7 districts	3 districts
-15% to -5%	7 districts	10 districts
-5% to plus 5%	7 districts	5 districts
Plus 5% to 15%	4 districts	10 districts
Plus 15% to 25%	1 district	2 districts
More than 25% over	5 districts (largest +73.9%)	2 districts (largest +32.1%)

<u>Senate</u>	<u>Population</u>
Largest District 33rd District	158,249
Smallest District 28th District	89,827
<u>Assembly</u>	
Largest District Walworth	52,368
Smallest District Calumet	22,268

Part of
RecordAppendix
291

Appendix
293



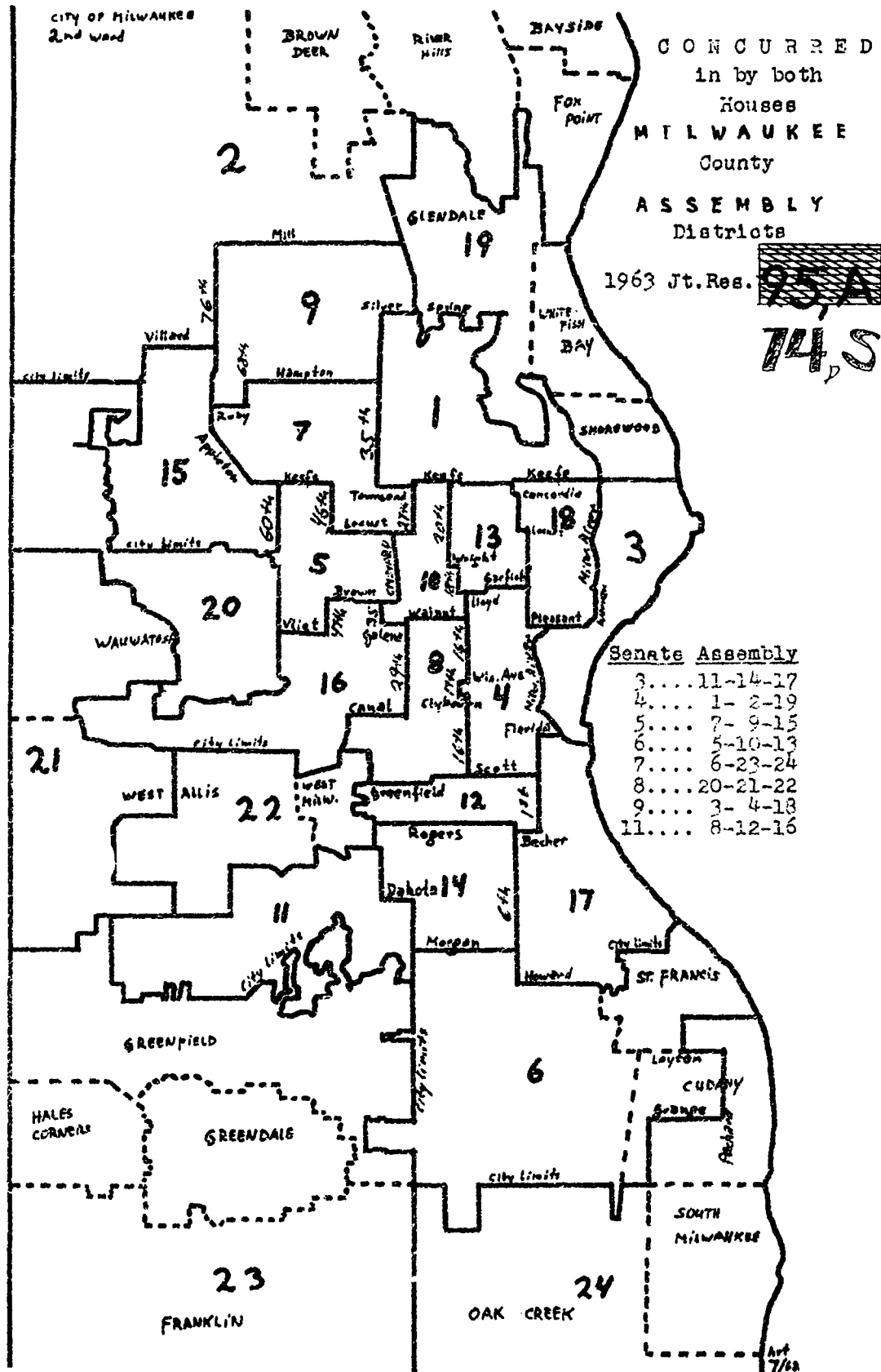


EXHIBIT C

**Order dated April 24, 1964 granting Intervening-
Respondents' petition to submit proposed plan of
redistricting.**

STATE OF WISCONSIN IN SUPREME COURT

State of Wisconsin, ex rel.
John W. Reynolds, Governor

Relator,

v.

Robert C. Zimmerman,
Secretary of State

ORDER

Respondent.

Frank E. Panzer, Pres. Pro Tempore
of Wisconsin Senate et al.

FILED

APR 24 1964

Intervening Respondents. FRANKLIN W. CLARKE
CLERK OF SUPREME COURT
MADISON, WISCONSIN
(18)

Upon the above and foregoing petition and upon motion of Francis J. Wilcox, attorney for intervening respondents, and upon all the files, records and proceedings heretofore had in this matter;

IT IS HEREBY ORDERED, That said petitioners are hereby granted leave to file such petition with attached and supporting material as a part of the record herein forthwith.

Let a copy of this order together with a copy of the attached petition and the supporting material be served upon respective counsel within 48 hours of the date of said order.

Dated at Madison, Wisconsin, this 24th day of April, 1964.

Raymond P. Currie
Chief Justice

EXHIBIT D

**Intervening-Respondents Senator Frank E. Panzer and
Speaker Robert D. Haase's submission of April 24, 1964
of plan of redistricting pursuant to vetoed Bill 679, S.**

State of Wisconsin, ex rel.
John W. Reynolds, Governor

Relator,

v.

P E T I T I O N

Robert C. Zimmerman,
Secretary of State

Respondent.

Frank E. Panzer, Pres. Pro Tempore
of Wisconsin Senate et al.

FILED

APR 24 1964

Intervening Respondents.

LIN W. CLARKE

THE SUPREME COURT

MADISON, WISCONSIN

COMES NOW, Frank E. Panzer, President Pro Tempore of the Senate and Robert D. Haase, Speaker of the Assembly, of the State of Wisconsin, intervening respondents herein and petition the court as follows, to wit:

1. That the legislature has passed Bill No. 679, S., copy of which is attached hereto and made a part hereof as though fully set out herein and marked Exhibit A, in its original form together with amendments adopted by both houses of the legislature;

2. That your petitioners are informed and verily believe that Bill No. 679, S. is in fact in conformity with the decision of this court rendered February 28, 1964;

3. That Bill No. 679, S. received strong bi-partisan support in both houses of the legislature having been adopted by a vote of 22 to 11 and 56 to 38 in the Senate and Assembly respectively;

4. That on the 21st day of April, 1964, the Governor of the state of Wisconsin, a party to this action, did return the same to the legislature without his approval;

5. That the Senate on the 22nd day of April, 1964, failed to pass the bill notwithstanding the objections of the Governor;

6. That attached hereto and made a part hereof as though fully set out herein is the official record of the Senate and

Frank E. Panzer
Frank E. Panzer

Robert D. Haase
Robert D. Haase

Arthur R. May

Notary Public, Dane County, Wisconsin
My commission is permanent.

STATE OF WISCONSIN

IN SENATE

FILED

No. 679, S.

APR 24 1964

FILED LIN W. CLARKE
LEGISLATIVE COURT
MADISON, WISCONSIN

April 14, 1964—Introduced by COMMITTEE ON LEGISLATIVE COURT
PROCEDURE, by request of Senators Leonard and Busby.

Referred to Calendar.

A BILL

1 To repeal and recreate chapter 4 of the statutes, relating to the reap-
2 portionment of the senate and assembly and establishing ward
3 lines in the city of Milwaukee.

4 The people of the state of Wisconsin, represented in senate and
5 assembly, do enact as follows:

6 SECTION 1. Chapter 4 of the statutes is repealed and recreated
7 to read:

8 CHAPTER 4.

9 ASSEMBLY AND SENATE DISTRICTS.

10 4.01 STATEMENT OF PRINCIPLES. (1) In order to minimize
11 the differences of population between the 100 assembly districts of
12 the state, and between the 33 senate districts of the state, legislative
13 districts are established in accordance with the final published results
14 of the 1960 federal census of Wisconsin and with due regard to the
15 requirements of the constitution of this state.

1963 BILL NO. 679, S.:
APPORTIONMENT OF WISCONSIN ASSEMBLY DISTRICTS
UNDER THE MODIFIED VINTON METHOD

Prepared by Wisconsin Legislative Reference Bureau, April 1964

What is commonly called reapportionment in Wisconsin is actually 2 processes, apportionment and districting. One must first apportion legislative districts to counties or county groupings, then district within multidistrict counties. The major conflict over "reapportionment" during the last 4 years has actually concerned the apportionment of Assembly seats, not the districting within counties.

The apportionment process lends itself readily to the use of formulas, as districting does not, and men have used such formulas in this country since its founding. In Wisconsin these formulas may be used to determine the allocation of additional Assembly districts to those counties which contain a population in excess of a population figure which would entitle them to only one district.

Of the many formulas available, the one chosen for this analysis is the "Modified Vinton Method." The Vinton Method, of which this is a modification, was used to apportion Congressional districts from 1850 to 1900. In view of Baker v. Carr and subsequent court decisions, it can be argued that this method best produces the "equal representation" toward which apportionments must strive.

The apportionment made by Bill 679, S., both as introduced and as adopted by the Legislature, follows the apportionment dictated by this method.

A discussion of the steps which are necessary in any constitutional apportionment of Wisconsin Assembly districts and in the Modified Vinton Method, and a chart showing the apportionment follow.

I. Because of the constitutional requirement regarding county lines, the first step in apportionment is to establish multicounty districts, as close as possible to the "ideal" for Assembly districts. This figure is 1/100 of the state's population, or 39,528. This creates 17 districts comprising 38 counties.

II. Next we give counties which cannot be combined into multicounty districts, but which are smaller than the 39,528 "ideal", one district each. Eleven counties fall in this classification and thus receive 11 districts.

III. This leaves 72 districts to be apportioned among 23 larger-than-average counties. These counties have a total population of 2,966,300. At this point the former "ideal" district of 39,528 persons is no longer applicable and a new figure must be computed by dividing 72 (the districts to be given) into 2,966,300 (the remaining population). This gives a new "ideal" district of 41,199 persons.

FRANKLIN W. CLARKE
CLERK OF SUPREME COURT
MADISON, WISCONSIN

- 2 -

IV. The new "ideal" of 41,199 is divided into each county's population to determine the whole number, and remaining fraction, of districts to which each county is entitled. Using the whole numbers, we then assign 63 districts to the several counties.

V. To determine the allocation of the remaining 9 districts, we compute a ratio for each county by dividing the county's remaining fraction into the total county population. For example, Fond du Lac County has 75,085 inhabitants. We assign one whole district to Fond du Lac County because dividing the county's population by the 41,199 "ideal" gives us 1.82249. Fond du Lac County's ratio (dropping 5 decimal places) is 1.09541. Because this ratio is higher than that of any other county, the first of the remaining 9 districts is allocated to Fond du Lac County.

VI. After making similar computations for each county, we assign the 9 districts to the 9 counties having the highest priority fractions.

VII. If the priority were computed for all 23 counties, the last county to gain an additional district would be Milwaukee County. In other words, these computations show that Milwaukee County would not be entitled to an additional Assembly district, its 26th, until each of the other 22 populous counties had been given one more district.

APPORTIONMENT OF DISTRICTS TO POPULOUS COUNTIES

County	1960 Population	No. of Whole Seats	Fraction*	Ratio of Fraction to Population**	Prior- ities
Brown	125,082	3	.03604	.02881	22
Chippewa	45,096	1	.09458	.20973	16
Dane	222,095	5	.39078	.17595	19
Dodge	63,170	1	.53328	.84419	4
Douglas	45,008	1	.09245	.20540	17
Eau Claire ...	58,300	1	.41508	.71197	6
Fond du Lac ..	75,085	1	.82249	1.09541	1
Grant	44,419	1	.07815	.17593	20
Jefferson	50,094	1	.21590	.43098	13
Kenosha	100,615	2	.44217	.43946	12
La Crosse	72,465	1	.75890	1.04726	2
Manitowoc	72,215	1	.75283	1.04248	3
Marathon	88,874	2	.15718	.17685	18
Milwaukee	1,036,041	25	.14723	.01421	23
Outagamie	101,794	2	.47078	.46248	11
Racine	141,781	3	.44136	.31129	14
Rock	113,913	2	.76494	.67151	7
Sheboygan	86,484	2	.09917	.11466	21
Walworth	52,368	1	.27109	.51766	10
Washington ...	46,119	1	.11942	.25893	15
Waukesha	158,249	3	.84108	.53149	9
Winnebago	107,928	2	.61967	.57415	8
Wood	59,105	1	.43462	.73533	5
		<u>63</u>			

*Last digit not rounded.

**Five decimals omitted.

STATE OF WISCONSIN

IN SENATE

No. 679, S.

April 14, 1964—Introduced by COMMITTEE ON LEGISLATIVE

PROCEDURE, by request of Senators Leonard and Busby.

Referred to Calendar.

A BILL

1 To repeal and recreate chapter 4 of the statutes, relating to the reap-
2 portionment of the senate and assembly and establishing ward
3 lines in the city of Milwaukee.

4 The people of the state of Wisconsin, represented in senate and
5 assembly, do enact as follows:

6 SECTION 1. Chapter 4 of the statutes is repealed and recreated
7 to read:

8 CHAPTER 4.

9 ASSEMBLY AND SENATE DISTRICTS.

10 4.01 STATEMENT OF PRINCIPLES. (1) In order to minimize
11 the differences of population between the 100 assembly districts of
12 the state, and between the 33 senate districts of the state, legislative
13 districts are established in accordance with the final published results
14 of the 1960 federal census of Wisconsin and with due regard to the
15 requirements of the constitution of this state.

Bill No. 679, S.

2

(2) For the assembly, the Wisconsin constitution requires districts of utmost convenience to the people of the whole state, which makes exact mathematical equality of population numbers impossible.

(a) County lines are held inviolable. Assembly districts consist of either a whole county, several whole counties or several assembly districts placed wholly within a single county.

(b) The territory of each assembly district is kept as compact as practicable.

(c) For no assembly district does the 1960 population exceed by more than one-third the state-wide average population of assembly districts: 39,528.

(3) For the senate, the Wisconsin constitution requires districts of the utmost convenience to the people of the whole state, which makes exact mathematical equality of population numbers impossible.

(a) Assembly district lines are held inviolable. Senate districts consist of whole assembly districts, though not in all cases of whole counties.

(b) The territory of individual senate districts consists of contiguous assembly districts, convenient to the electors of the district.

(c) For no senate district does the 1960 population exceed by more than one-third the state-wide average population of senate districts: 119,780.

4.02 APPORTIONMENT OF ASSEMBLY. Thirty-eight counties of low population are combined into 17 multicounty assembly districts, each with a population near the state-wide average for assembly

Bill No. 679, S.

3

Seventeen counties of population near the state-wide average for assembly districts, or for geographic reasons prevented from being combined into multicounty assembly districts, are established as single-county assembly districts. The remaining 66 assembly seats are distributed among the remaining 17 counties in accordance with population.

(1) Each of these county combinations is an assembly district:

(a) Adams-Juneau-Marquette; (i) Green-Lafayette;
(b) Ashland-Bayfield; (j) Green Lake-Wausara;
(c) Buffalo-Pepin-Pierce; (k) Iowa-Richland;
(d) Burnett-Polk; (l) Iron-Oneida-Vilas;
(e) Crawford-Vernon; (m) Jackson-Trempealeau;
(f) Door-Kewaunee; (n) Langlade-Lincoln;
(g) Florence-Marinette; (o) Menomonee-Shawano;
(h) Forest-Oconto; (p) Price-Taylor;
(q) Rusk-Sawyer-Washburn.

(2) Each of these counties is an assembly district:

(a) Barron; (j) Monroe;
(b) Calumet; (k) Ozaukee;
(c) Chippewa; (L) Portage;
(d) Clark; (m) St. Croix;
(e) Columbia; (n) Sauk;
(f) Douglas; (o) Walworth;
(g) Dunn; (p) Washington;
(h) Grant; (q) Waupaca;
(i) Jefferson;

Bill No. 679, S.

4

1 (3) Each of these counties contains several assembly districts as
2 shown:

- 3 (a) Brown county contains 3;
- 4 (b) Dane county contains 5;
- 5 (c) Dodge county contains 2;
- 6 (d) Eau Claire county contains 2;
- 7 (e) Fond du Lac county contains 2;
- 8 (f) Kenosha county contains 2;
- 9 (g) La Crosse county contains 2;
- 10 (h) Manitowoc county contains 2;
- 11 (i) Marathon county contains 2;
- 12 (j) Milwaukee county contains 25;
- 13 (k) Outagamie county contains 2;
- 14 (l) Racine county contains 3;
- 15 (m) Rock county contains 3;
- 16 (n) Sheboygan county contains 2;
- 17 (o) Waukesha county contains 4;
- 18 (p) Winnebago county contains 3;
- 19 (q) Wood county contains 2.

20 4.03 DISTRICTING OF MULTI-ASSEMBLY DISTRICT COUN-
21 TIES. Within the 17 multi-assembly district counties, the boundaries
22 of assembly districts are established along town and ward lines.
23 Nearly one-fifth of the legislative districts of this state being located
24 in the city of Milwaukee in Milwaukee county, the legislature declares
25 the ward lines in that city a matter of state-wide concern. The

Bill No. 679, S.

5

1 legislature hereby provides that the wards of the city of Milwaukee,
2 for the purposes of this apportionment and for all elections in that
3 county, are the wards established by s. 4.05.

4 (1) BROWN COUNTY ASSEMBLY DISTRICTS. (a) The 5th and the 10th
5 to 24th wards of the city of Green Bay constitute the 1st assembly
6 district of Brown county.

7 (b) The towns of Allouez, Bellevue, Eaton, Glenmore, Holland,
8 Humboldt, Morrison, New Denmark and Wrightstown; the villages
9 of Denmark and Wrightstown; and the 1st to 4th and the 6th to 9th
10 wards of the city of Green Bay constitute the 2nd assembly district
11 of Brown county.

12 (c) The towns of Ashwaubenon, DePere, Green Bay, Hobart, Lav-
13 rence, Pittsfield, Preble, Rockland, Scott and Suamico; the villages
14 of Howard and Pulaski; the city of DePere constitute the 3rd assem-
15 bly district of Brown county.

16 (2) DANE COUNTY ASSEMBLY DISTRICTS. (a) The 3rd, 7th, 12th,
17 15th, 16th, 17th, 18th and 22nd wards of the city of Madison consti-
18 tute the 1st assembly district of Dane county.

19 (b) The 2nd, 4th, 5th, 6th, 8th, 9th, and 14th wards of the city
20 of Madison constitute the 2nd assembly district of Dane county.

21 (c) The 1st, 10th, 11th, 13th, 19th, 20th and 21st wards of the city
22 of Madison constitute the 3rd assembly district of Dane county.

23 (d) The towns of Albion, Blooming Grove, Bristol, Burke, Chris-
24 tiana, Cottage Grove, Deerfield, Dunkirk, Dunn, Medina, Pleasant
25 Springs, Rutland, Sun Prairie, Windsor and York; the villages of

Bill No. 679, S.

7

(4) EAU CLAIRE COUNTY ASSEMBLY DISTRICTS. (a) The 1st to 10th, and the 13th and 15th wards of the city of Eau Claire constitute the 1st assembly district of Eau Claire county.

(b) All the towns and villages of county; the cities of Altoona and Augusta; and the 11th, 12th and 14th wards of the city of Eau Claire constitute the 2nd assembly district of Eau Claire county.

(5) FOND DU LAC COUNTY ASSEMBLY DISTRICTS. (a) The towns of Empire and Fond du Lac and the city of Fond du Lac constitute the 1st assembly district of Fond du Lac county.

(b) The towns of Alto, Ashford, Auburn, Byron, Calumet, Eden, Eldorado, Forest, Friendship, Lamartine, Marshfield, Metomen, Oakfield, Osceola, Ripon, Rosendale, Springvale, Taycheedah and Waupun; the villages of Brandon, Campbellsport, Eden, Fairwater, Mount Calvary, North Fond du Lac, Oakfield, Rosendale and St. Cloud; the city of Ripon; and that part of the city of Waupun in Fond du Lac county constitute the 2nd assembly district of Fond du Lac county.

(6) KENOSHA COUNTY ASSEMBLY DISTRICTS. (a) The 1st to 3rd, 7th to 13th and the 15th to 18th wards of the city of Kenosha constitute the 1st assembly district of Kenosha county.

(b) The towns of Brighton, Bristol, Paris, Pleasant Prairie, Randall, Salem, Somers and Wheatland; the villages of Paddock Lake, Silver Lake and Twin Lakes; and the 4th to 6th and 14th wards of the city of Kenosha constitute the 2nd assembly district of Kenosha county.

Bill No. 679, S.

6

Cambridge, Cottage Grove, Deerfield, DeForest, McFarland, Marshall, Monona and Rockdale; and the cities of Stoughton and Sun Prairie constitute the 4th assembly district of Dane county.

(c) The towns of Black Earth, Berry, Blue Mounds, Cross Plains, Dane, Fitchburg, Madison, Mazomanie, Middleton, Montrose, Oregon, Perry, Primrose, Roxbury, Springdale, Springfield, Vermont, Verona, Vienna and Westport; and the villages of Black Earth, Blue Mounds, that part of the villages of Belleville and Brooklyn in Dane county, and the villages of Cross Plains, Dane, Maple Bluff, Mazomanie, Mt. Horeb, Oregon, Shorewood Hills, Verona and Waunakee; and the city of Middleton constitute the 5th assembly district of Dane county.

(3) DODGE COUNTY ASSEMBLY DISTRICTS. (a) The towns of Ashippun, Calamus, Clyman, Elba, Emmet, Herman, Hubbard, Hustisford, Lebanon, Le Roy, Lomira, Portland, Rubicon, Shields, Theresa and Williamstown; the villages of Brownsville, Clyman, Hustisford, Kekoskee, Lomira, Neosho, Iron Ridge and Theresa; that part of the city of Watertown in Dodge county; and the cities of Horicon and Mayville constitute the 1st assembly district of Dodge county.

(b) The towns of Beaver Dam, Burnett, Chester, Fox Lake, Lowell, Oake Grove, Trenton and Westford; that part of the village of Randolph in Dodge county; the villages of Lowell and Reeseville; that part of the city of Waupun in Dodge county; and the cities of Beaver Dam, Fox Lake and Juneau constitute the 2nd assembly district of Dodge county.

Bill No. 679, S.

8

1 (7) LA CROSSE COUNTY ASSEMBLY DISTRICTS. (a) The 1st to 5th,
2 the 7th, the 9th to 17th, the 19th and the 20th wards of the city of
3 La Crosse constitute the 1st assembly district of La Crosse county.
4 (b) The 6th, 8th, 18th and 21st wards of the city of La Crosse;
5 and all that part of La Crosse county outside the city of La Crosse
6 constitute the 2nd assembly district of La Crosse county.
7 (8) MANITOWOC COUNTY ASSEMBLY DISTRICTS. (a) The towns of
8 Manitowoc, Manitowoc Rapids and Newton; and the city of Manito-
9 woc constitute the 1st assembly district of Manitowoc county.
10 (b) The towns of Cato, Centerville, Cooperstown, Eaton, Franklin,
11 Gibson, Kossuth, Liberty, Maple Grove, Meeme, Mishicot, Rockland,
12 Schleswig, Two Creeks and Two Rivers; the villages of Cleveland,
13 Francis Creek, Maribel, Mishicot, Reedsville, St. Nazianz, Valders and
14 Whitelaw; that part of the city of Kiel in Manitowoc county; and
15 the city of Two Rivers constitute the 2nd assembly district of Mani-
16 towoc county.
17 (9) MARATHON COUNTY ASSEMBLY DISTRICTS. (a) The towns of
18 Bergen, Berlin, Bern, Bevent, Brighton, Cassel, Cleveland, Day, Eas-
19 ton, Eau Claire, Elderon, Emmet, Frankfort, Franzen, Green Valley,
20 Guenther, Halsey, Hamburg, Harrison, Hewitt, Holton, Hull, John-
21 son, Knowlton, Kronenwetter, McMillan, Marathon, Mosinee, Norrie,
22 Plover, Reid, Rib Falls, Rib Mountain, Riethrock, Ringle, Spencer,
23 Stettin, Weston and Wien; that part of the villages of Abbotsford
24 and Unity in Marathon county; the villages of Athens, Edgar, El-
25 deron, Fenwood, Hatley, Marathon, Spencer and Stratford; that part

Bill No. 679, S.

9

1 of the cities of Colby and Marshfield in Marathon county; and the
2 city of Mosinee constitute the 1st assembly district of Marathon
3 county.
4 (b) The towns of Maine, Texas and Wausau; the villages of Bro-
5 kaw and Rothschild; and the cities of Schofield and Wausau consti-
6 tute the 2nd assembly district of Marathon county.
7 (10) MILWAUKEE COUNTY ASSEMBLY DISTRICTS. (a) The first ward
8 of the city of Milwaukee constitutes the first assembly district of
9 Milwaukee county.
10 (b) The second ward of the city of Milwaukee constitutes the sec-
11 ond assembly district of Milwaukee county.
12 (c) The third ward of the city of Milwaukee constitutes the third
13 assembly district of Milwaukee county.
14 (d) The fourth ward of the city of Milwaukee constitutes the
15 fourth assembly district of Milwaukee county.
16 (e) The fifth ward of the city of Milwaukee constitutes the fifth
17 assembly district of Milwaukee county.
18 (f) The sixth ward of the city of Milwaukee constitutes the sixth
19 assembly district of Milwaukee county.
20 (g) The seventh ward of the city of Milwaukee constitutes the
21 seventh assembly district of Milwaukee county.
22 (h) The eighth ward of the city of Milwaukee constitutes the
23 eighth assembly district of Milwaukee county.
24 (i) The ninth ward of the city of Milwaukee constitutes the ninth
25 assembly district of Milwaukee county.

Bill No. 679, S.

10

1 (j) The tenth ward of the city of Milwaukee constitutes the tenth
 2 assembly district of Milwaukee county.
 3 (k) The eleventh ward of the city of Milwaukee constitutes the
 4 eleventh assembly district of Milwaukee county.
 5 (L) The twelfth ward of the city of Milwaukee constitutes the
 6 twelfth assembly district of Milwaukee county.
 7 (m) The thirteenth ward of the city of Milwaukee constitutes the
 8 thirteenth assembly district of Milwaukee county.
 9 (n) The fourteenth ward of the city of Milwaukee constitutes the
 10 fourteenth assembly district of Milwaukee county.
 11 (o) The fifteenth ward of the city of Milwaukee constitutes the
 12 fifteenth assembly district of Milwaukee county.
 13 (p) The sixteenth ward of the city of Milwaukee constitutes the
 14 sixteenth assembly district of Milwaukee county.
 15 (q) The seventeenth ward of the city of Milwaukee constitutes the
 16 seventeenth assembly district of Milwaukee county.
 17 (r) The eighteenth ward of the city of Milwaukee; the villages of
 18 Brown Deer and River Hills; that part of the village of Bayshore in
 19 Milwaukee county; and the city of Glendale constitute the eighteenth
 20 assembly district of Milwaukee county.
 21 (s) The nineteenth ward of the city of Milwaukee; the village of
 22 Hales Corners; and the city of Greenfield constitute the nineteenth
 23 assembly district of Milwaukee county.
 24 (t) The first six wards of the city of Wauwatosa constitute the
 25 twentieth assembly district of Milwaukee county.

11

Bill No. 679, S.

1 (u) The seventh and eighth wards of the city of Wauwatosa; and
 2 the third and fifth wards of the city of West Allis constitute the
 3 twenty-first assembly district of Milwaukee county.
 4 (v) The village of West Milwaukee; and the first, second and fourth
 5 wards of the city of West Allis constitute the twenty-second assembly
 6 district of Milwaukee county.
 7 (w) The village of Greendale; the cities of Franklin and Oak
 8 Creek; the third and fourth wards of the city of South Milwaukee
 9 constitute the twenty-third assembly district of Milwaukee county.
 10 (x) The cities of Cudahy and St. Francis; and the first and second
 11 wards of the city of South Milwaukee constitute the twenty-fourth
 12 assembly district of Milwaukee county.
 13 (y) The villages of Fox Point, Shorewood and Whitefish Bay con-
 14 stitute the twenty-fifth assembly district of Milwaukee county.
 15 (11) OUTAGAMIE COUNTY ASSEMBLY DISTRICTS. (a) The village of
 16 Kimberly; and that part of the city of Appleton in Outagamie county
 17 constitute the 1st assembly district of Outagamie county.
 18 (b) All towns; all villages except Kimberly; that part of the city
 19 of New London in Outagamie county; and the cities of Kaukauna
 20 and Seymour constitute the 2nd assembly district of Outagamie
 21 county.
 22 (12) RACINE COUNTY ASSEMBLY DISTRICTS. (a) The 1st to 4th, 6th,
 23 10th, 11th and 14th wards of the city of Racine constitute the 1st
 24 assembly district of Racine county.

Bill No. 679, S.

12

1 (b) The 5th, 7th to 9th, 13th and 15th wards of the city of Racine;
 2 the villages of North Bay and Wind Point; and the town of Caledonia
 3 constitute the 2nd assembly district of Racine county.

4 (c) The 12th ward of the city of Racine; the towns of Burling-
 5 ton, Dover, Mt. Pleasant, Norway, Raymond, Rochester, Waterford
 6 and Yorkville; the villages of Elmwood Park, Rochester, Sturtevant,
 7 Union Grove and Waterford; and the city of Burlington constitute
 8 the 3rd assembly district of Racine county.

9 (13) ROCK COUNTY ASSEMBLY DISTRICTS. (a) The towns of Brad-
 10 ford, Harmony, Johnstown and La Prairie; and the city of Janesville
 11 constitute the 1st assembly district of Rock county.

12 (b) The towns of Avon, Beloit, Center, Fulton, Janesville, Lima,
 13 Magnolia, Milton, Newark, Plymouth, Porter, Rock, Spring Valley
 14 and Union; the villages of Footville, Milton, Milton Junction and
 15 Orfordville; and the cities of Edgerton and Evansville constitute the
 16 2nd assembly district of Rock county.

17 (c) The towns of Clinton and Turtle; the village of Clinton; and
 18 the city of Beloit constitute the 3rd assembly district of Rock county.

19 (14) SHEBOYGAN COUNTY ASSEMBLY DISTRICTS. (a) The city of She-
 20 boygan constitutes the 1st assembly district of Sheboygan county.

21 (b) All the towns, cities and villages of the county, except the city
 22 of Sheboygan, constitute the 2nd assembly district of Sheboygan
 23 county.

24 (15) WAUKESHA COUNTY ASSEMBLY DISTRICTS. (a) The towns of
 25 Brookfield and Pewaukee; the villages of Butler, Elm Grove and

Bill No. 679, S.

13

1 Pewaukee; the city of Brookfield; and the 1st ward of the city of
 2 Waukesha constitute the 1st assembly district of Waukesha county.

3 (b) The towns of Lisbon, Merton and Oconomowoc; the villages of
 4 Chenequa, Hartland, Lac La Belle, Lannon, Menomonee Falls, Merton
 5 and Sussex; and the city of Oconomowoc constitute the 2nd assembly
 6 district of Waukesha county.

7 (c) The towns of Delafield, Genesee and Waukesha; the villages
 8 of Nashotah, North Prairie and Wales; the city of Delafield; and all
 9 of the city of Waukesha except the 1st ward constitute the 3rd assem-
 10 bly district of Waukesha county.

11 (d) The towns of Eagle, Mukwonago, Muskego, Ottawa, Summit
 12 and Vernon; the villages of Big Bend, Dousman, Eagle, Mukwonago
 13 and Oconomowoc Lake; and the city of New Berlin constitute the
 14 4th assembly district of Waukesha county.

15 (16) WINNEBAGO COUNTY ASSEMBLY DISTRICTS. (a) The 1st to 5th,
 16 the 7th to 12th and the 15th wards of the city of Oshkosh constitute
 17 the 1st assembly district of Winnebago county.

18 (b) The towns of Algoma, Black Wolf, Clayton, Nekimi, Nepeus-
 19 kun, Omro, Oshkosh, Poygan, Rushford, Utica, Vinland, Winchester,
 20 Winneconne and Wolf River; the village of Winneconne; the city of
 21 Omro; and the 6th, 13th, 14th and 16th wards of the city of Oshkosh
 22 constitute the 2nd assembly district of Winnebago county.

23 (c) The towns of Menasha and Neenah; and the cities of Menasha
 24 and Neenah constitute the 3rd assembly district of Winnebago county.

Bill No. 679, S.

14

1 (17) WOOD COUNTY ASSEMBLY DISTRICTS. (a) The towns of Arpin,
 2 Auburndale, Cameron, Cary, Dexter, Hansen, Hiles, Lincoln, Marsh-
 3 field, Milladore, Remington, Richfield, Rock, Rudolph, Sherry, Sigel
 4 and Wood; the villages of Auburndale, Milladore, Rudolph and Ves-
 5 per; that part of the city of Marshfield in Wood county; and the city
 6 of Pittsville constitute the 1st assembly district of Wood county.
 7 (b) The towns of Cranmoor, Grand Rapids, Port Edwards, Sara-
 8 toga and Seneca; the villages of Eiron and Port Edwards; and the
 9 cities of Nekeosa and Wisconsin Rapids constitute the 2nd assembly
 10 district of Wood county.

11 4.04 SENATE DISTRICTS. Each of these assembly district com-
 12 binations is a senate district, to be numbered as shown:

- 13 (1) Door-Kewaunee, Manitowoc 1st, Manitowoc 2nd;
- 14 (2) Brown 1st, Brown 2nd, Calumet;
- 15 (3) Milwaukee 11th, Milwaukee 12th, Milwaukee 14th;
- 16 (4) Milwaukee 3rd, Milwaukee 18th, Milwaukee 25th;
- 17 (5) Milwaukee 2nd, Milwaukee 9th, Milwaukee 15th;
- 18 (6) Milwaukee 1st, Milwaukee 5th, Milwaukee 7th;
- 19 (7) Milwaukee 17th, Milwaukee 19th, Milwaukee 23rd, Milwaukee
 20 24th;
- 21 (8) Milwaukee 20th, Milwaukee 21st, Milwaukee 22nd;
- 22 (9) Milwaukee 4th, Milwaukee 6th, Milwaukee 13th;
- 23 (10) Buffalo-Pepin-Pierce, Dunn, St. Croix;
- 24 (11) Milwaukee 8th, Milwaukee 10th, Milwaukee 16th;
- 25 (12) Iron-Oneida-Vilas, Langlade-Lincoln, Price-Taylor;

Bill No. 679, S.

15

- 1 (13) Dodge 1st, Dodge 2nd, Washington;
- 2 (14) Outagamie 1st, Outagamie 2nd, Waupaca;
- 3 (15) Rock 1st, Rock 2nd, Rock 3rd;
- 4 (16) Dane 4th, Jefferson, Waukesha 4th;
- 5 (17) Dane 5th, Grant, Green-Lafayette;
- 6 Fond du Lac 1st, Fond du Lac 2nd, Green Lake-Waushara;
- 7 (19) Winnebago 1st, Winnebago 2nd, Winnebago 3rd;
- 8 Ozaukee, Sheboygan 1st, Sheboygan 2nd;
- 9 (21) Racine 1st, Racine 2nd, Racine 3rd;
- 10 (22) Kenosha 1st, Kenosha 2nd, Walworth;
- 11 (23) Barron, Chippewa, Rusk-Sawyer-Washburn;
- 12 (24) Portage, Wood 1st, Wood 2nd;
- 13 (25) Ashland-Bayfield, Burnett-Polk, Douglas;
- 14 (26) Dane 1st, Dane 2nd, Dane 3rd;
- 15 (27) Columbia, Iowa-Richland, Sauk;
- 16 (28) Clark, Eau Claire 1st, Eau Claire 2nd;
- 17 (29) Marathon 1st, Marathon 2nd, Menominee-Shawano;
- 18 (30) Brown 3rd, Florence-Marinette, Forest-Oconto;
- 19 (31) Adams-Juneau-Marquette, Crawford-Vernon, Monroe;
- 20 (32) Jackson-Trempealeau, La Crosse 1st, La Crosse 2nd;
- 21 (33) Waukesha 1st, Waukesha 2nd, Waukesha 3rd.
- 22 4.05 WARD LINES IN THE CITY OF MILWAUKEE. Subsections
- 23 (1) to (19) describe the bounds for the wards of the city of Milwau-
 24 kee, each ward bearing the number of the appropriate subsection.
 25 The descriptions commence at a northeast corner of each ward and

Bill No. 679, S.

16

1 run clockwise around the wards to the points of commencement. In
 2 the description and following rules apply: a) Each bound continues
 3 to the intersection with the bound next named; b) where the bound
 4 with a straight-line extension of such bound; c) where the bound
 5 follows a street, it follows the center line of such street, or the center
 6 line of such street extended; c) where the bound follows a railway
 7 right of way, it follows the center line of such right of way; d) where
 8 the bound follows a river, it follows the center of the main channel
 9 of such river; e) where the bound follows a municipal boundary, it
 10 coincides with such boundary.

11 (1) FIRST WARD. The first ward bounds begin where N. 3rd street
 12 intersects with the northern limits of said city near W. Capitol drive;
 13 thence south on N. 3rd street, west on W. Keefe avenue, north on
 14 N. 20th street, northwesterly on W. Atkinson avenue, west on W.
 15 Congress street, north on N. 46th street, west on W. Hampton avenue,
 16 north on N. 51st boulevard, east on W. Villard avenue, north on N.
 17 35th street, east on W. Silver Spring drive, then in irregular fashion
 18 easterly and southerly and again easterly along the limits of said
 19 city to the point of commencement. No election precinct established
 20 in this ward shall extend across W. Hampton avenue so that part of
 21 such precinct would lie north, and part south, of W. Hampton avenue.
 22 (2) SECOND WARD. The second ward bounds begin where N. 46th
 23 street intersects with W. Hampton avenue; thence south on N. 46th
 24 street, east on W. Congress street, southeasterly on W. Atkinson
 25 avenue, south on N. 20th street, west on W. Keefe avenue, south on

Bill No. 679, S.

17

1 N. 60th street, west on W. Burleigh street, northwesterly on W. Lis-
 2 bon avenue, north on N. 76th (Wauwatosa avenue) street, east on
 3 W. Hampton avenue to the point of commencement.

1 (3) THIRD WARD. The third ward bounds begin where the northern
 5 limits of said city enter into Lake Michigan at E. Edgewood avenue;
 6 thence southerly along the shore of Lake Michigan, west on E. Wis-
 7 consin avenue, north on N. Van Buren street, northerly on the N. Hol-
 7a ton street bridge across the Milwaukee river, northerly along said
 8 river to the northern limits of said city at E. Edgewood avenue, then
 8a east along the city limits to the point of commencement.

9 (4) FOURTH WARD. The fourth ward bounds begin where E. Wis-
 10 consin avenue enters into Lake Michigan; thence southerly along the
 11 shore of Lake Michigan, westerly and northwesterly along the Mil-
 12 waukee river, westerly along the Menomonee river, north on S. and
 13 N. 31st street, east on W. Clybourn street, north on N. 18th street,
 14 east on W. Highland avenue, north on N. 17th street, east on W. Wal-
 15 nut street, north on N. 7th street, east on W. and E. Brown street,
 16 north on N. Holton street, east on E. Wright street, southerly along
 17 the Milwaukee river, south on N. Van Buren street, east on E. Wis-
 18 consin avenue to the point of commencement.

19 (5) FIFTH WARD. The fifth ward bounds begin where W. Center
 20 street intersects with the right of way of the C.M.St.P. & P. railway;
 21 then southerly along the right of way of the C.M.St.P. & P. railway,
 22 northwesterly on W. Lisbon avenue, west on W. Lloyd street, north
 23 along the limits of said city and N. 60th street, east on W. Keefe
 24 avenue, south on N. Sherman boulevard, east on W. Center street to
 25 the point of commencement.

Bill No. 679, S.

18

1 (6) SIXTH WARD. The sixth ward bounds begin at the E. Locust
 2 street bridge across the Milwaukee river; thence southerly along the
 3 Milwaukee river, west on Wright street, south on N. Holton street,
 4 west on E. and W. Brown street, south on N. 7th street, west on W.
 5 Walnut street, south on N. 17th street, west on W. Galena street,
 6 north on N. 22nd street, east on W. North avenue, northerly on N.
 7 Teutonia avenue, east on W. Clarke street, north on N. 2nd street,
 8 east on W. and E. Locust street to the point of commencement.
 9 (7) SEVENTH WARD. The seventh ward bounds begin where W.
 10 Keefe avenue intersects with N. Teutonia avenue; thence southerly
 11 on N. Teutonia avenue, west on W. North avenue, northerly on the
 12 right of way of the C.M.St.P. & P. railway, west on W. Center street,
 13 north on N. Sherman boulevard, east on W. Keefe avenue to the point
 14 of commencement.
 15 (8) EIGHTH WARD. The eighth ward bounds begin where S. 16th
 16 street intersects with the Menomonee river; thence south on S. 16th
 17 street, west on W. Becher street, south on S. 20th street, west on
 18 W. Lincoln avenue to the limits of said city (between S. 37th and
 19 S. 38th streets), northerly in irregular fashion along the city limits
 20 and north on S. 39th street extended to the Menomonee river, north-
 21 easterly along the Menomonee river to the point of commencement.
 22 (9) NINTH WARD. The ninth ward bounds begin at the northeast
 23 corner of the Brown Deer park annexation; thence southerly along
 24 the limits of said city, west on W. Silver Spring drive, south on N.
 25 35th street, west on W. Villard avenue, south on W. 51st street, west

Bill No. 679, S.

19

1 on W. Hampton avenue, northerly on N. 76th street, west on W. Stark
 2 street, northwesterly on W. Gertrude street, north on W. 83rd street,
 3 west on W. Villard avenue, north on N. 91st street, east on W. Silver
 4 Spring drive, north on N. 76th street, east on W. Carmen avenue,
 5 north on N. 64th street, east on W. Good Hope road to a point near
 6 the Tripoli country club where W. Good Hope road becomes the city
 7 limits, then along the city limits northerly and easterly to the point
 8 of commencement.
 9 (10) TENTH WARD. The tenth ward bounds begin where W. North
 10 avenue intersects with N. 22nd street; thence south on N. 22nd street,
 11 east on W. Galena street, south on N. 17th street, west on W. High-
 12 land avenue, south on N. 18th street, west on W. Clybourn street,
 13 north on N. 35th street, northeasterly and northerly on the right of
 14 way of the C.M.St.P. & P. railway, east on W. North avenue to the
 15 point of commencement.
 16 (11) ELEVENTH WARD. The eleventh ward bounds begin where S.
 17 33rd street intersects with W. Lincoln avenue; thence south on S.
 18 33rd street, west on W. Oklahoma avenue, south on S. 35th street to
 19 the limits of said city (near W. Wilbur avenue), along the city limits
 20 westerly in irregular fashion, northerly and easterly in irregular
 21 fashion, continuing east on W. Lincoln avenue to the point of com-
 22 mencement.
 23 (12) TWELFTH WARD. The twelfth ward bounds begin where the
 24 Milwaukee river enters into Lake Michigan; thence along Lake Michi-
 25 gan southerly to E. Lincoln avenue, west on E. and W. Lincoln

Bill No. 679, S.

20

1 avenue, north on S. 20th street, east on W. Becher street, north on
 2 S. 16th street, easterly along the Monomonee river, southeasterly
 3 along the Milwaukee river to the point of commencement.
 4 (13) THIRTEENTH WARD. The thirteenth ward bounds begin where
 5 N. 3rd street intersects with the northern limits of said city near
 6 W. Capitol drive; thence along the city limits east, northerly in
 7 irregular fashion, east and southerly, southerly along the Milwaukee
 8 river, west on E. and W. Locust street, south on N. 2nd street, west
 9 on W. Clarke street, northerly on N. Teutonia avenue, east on W.
 10 Keefe avenue, north on N. 3rd street to the point of commencement.
 11 (14) FOURTEENTH WARD. The fourteenth ward bounds begin where
 12 Lincoln avenue intersects the Kinnickinnic river; thence southwest-
 13 erly along the Kinnickinnic river, south on S. 6th street, west on
 14 W. Howard avenue to the limits of said city (at Arlington cemetery),
 15 westerly in irregular fashion along the city limits to S. 35th street
 16 (near W. Wilbur avenue), north on S. 35th street, east on W. Okla-
 17 homa avenue, north on S. 33rd street, east on W. Lincoln avenue to
 18 the point of commencement.
 19 (15) FIFTEENTH WARD. The fifteenth ward bounds begin where
 20 W. Stark street intersects with N. 76th street; thence south on N.
 21 76th (N. Wauwatosa avenue) street, southeasterly on W. Lisbon ave-
 22 nue, east on W. Burleigh street, south on N. 60th street to W. Wright
 23 street and the limits of said city, along the city limits westerly,
 24 northerly in irregular fashion, and on N. 92nd street and Swan boule-
 25 vard northerly, north on N. 91st street, east on W. Villard avenue,

Bill No. 679, S.

21

1 south on N. 83rd street, southeasterly on Gertrude street, east on
 2 W. Stark street to the point of commencement.
 3 (16) SIXTEENTH WARD. The sixteenth ward bounds begin at a point
 4 in the northeastern boundary of Washington park where W. Lisbon
 5 avenue intersects with W. Lloyd street; thence southeasterly on W.
 6 Lisbon avenue, southwesterly on the right of way of the C.M.St.P. &
 7 P. railway, south on N. 35th street, east on W. St. Paul avenue, south
 8 on N. 29th street, southwesterly along the Menomonee river, south
 9 on N. 39th street to the city limits, along the limits of said city west-
 10 erly in irregular fashion, northerly (between 106th street and Lovers
 11 lane), easterly in irregular fashion, northerly and north, then east
 12 on W. Lloyd street to the point of commencement.
 13 (17) SEVENTEENTH WARD. The seventeenth ward bounds begin
 14 where E. Lincoln avenue enters into Lake Michigan; thence south-
 15 easterly along the shore of Lake Michigan to the limits between the
 16 cities of Milwaukee and St. Francis, southwesterly in irregular fash-
 17 ion along the city limits, west on E. and W. Bolivar avenue, north on
 18 S. 3rd street, west on W. Howard avenue, north on S. 6th street,
 19 northeasterly along the Kinnickinnic river, east on E. Lincoln avenue
 20 to the point of commencement.
 21 (18) EIGHTEENTH WARD. The eighteenth ward bounds begin where
 22 the village of Brown Deer adjoins the city of Milwaukee at the
 23 northern limits of Milwaukee county; thence south, east and south
 24 along the limits of said city to W. Good Hope road, west on W. Good
 25 Hope road, south on N. 64th street, west on W. Carmen avenue, south

Bill No. 679, S.

23

1 established precinct lines with a view toward population equality
2 among the wards and cognizant of the number of assembly districts
3 assigned to the entire county of Milwaukee by the legislature.

4 SECTION 2. The common council of the city of Milwaukee may
5 adopt the ward lines of section 4.05 of the statutes described by metes
6 and bounds in this act for the purpose of elections, as the wards of
7 the city of Milwaukee for other municipal purposes.

(End)

Bill No. 679, S.

22

1 on N. 76th street, west on W. Silver Spring drive, south on N. 91st
2 street, southwest on N. Swan road and N. 92nd street to the limits
3 of said city (near W. Hampton avenue), then along the city limits
4 west, north and east to the point of commencement.

5 (19) NINETEENTH WARD. The nineteenth ward bounds begin where
6 E. Bolivar avenue intersects with the limits of said city (at S. Whitnall
7 avenue); thence along the city limits southerly, westerly in irregular
8 fashion, and northerly in irregular fashion, east on W. Howard ave-
9 nue, south on S. 3rd street, east on W. and E. Bolivar avenue to the
10 point of commencement.

11 4.06 CHANGE OF WARD LINES IN CITY OF MILWAUKEE.
12 (1) Within 90 days after the adoption of this act (1963), the common
13 council of the city of Milwaukee shall create a permanent system of
14 election precincts in that city, serially numbered starting with the
15 number one. Once established, the boundaries of such election pre-
16 cincts shall be immutable, except that precincts of increasing popula-
17 tion may at some future date be subdivided and precincts of decreas-
18 ing population may at some future date be combined.

19 (2) If additional territory is annexed by the city of Milwaukee at
20 any time after the adoption of this act (1963), additional precincts
21 shall be formed in such new territory and numbered in ascending
22 order from the highest city of Milwaukee precinct number then in use.

23 (3) Beginning with the legislative apportionment and redistricting
24 after the federal enumeration of 1970, the common council of the
25 city of Milwaukee shall readjust the wards of that city following the

STATE OF WISCONSIN
IN SENATE

AMENDMENT NO. 1, S., TO BILL NO. 679, S.

April 14, 1964—Offered by Senator SMITH.

- 1 Amend the bill, as mimeographed, as follows:
- 2 1. On page 8, in the 6th line of sub. (9) (a), after "Stettin" strike
- 3 out " , Weston".
- 4 2. On page 9, in the 1st line of sub. (9) (b), after "Texas" insert
- 5 " , Weston".

(End)

STATE OF WISCONSIN

IN SENATE

AMENDMENT NO. 3, S., TO BILL NO. 679, S.

April 15, 1964—Offered by Senator LEONARD.

1 Amend the bill, as mimeographed, as follows:

2 1. On page 11, in line 23, strike out "third and fourth" and insert
3 "second and third", respectively.

4 2. On page 11, in line 26, strike out "second" and insert "fourth".

(End)

STATE OF WISCONSIN

IN SENATE

AMENDMENT NO. 4, S., TO BILL NO. 679, S.

April 15, 1964—Offered by Senator LEONARD.

1 Amend the bill, as mimeographed, as follows:

- 2 1. On page 15, line 5, strike out "5th" and insert in lieu thereof
3 "13th".
4 2. On page 15, line 9, strike out "13th" and insert in lieu thereof
5 "10th."
6 3. On page 15, line 11, strike out "8th" and "10th" and insert in lieu
7 thereof "5th" and "8th".

(End)

STATE OF WISCONSIN
IN SENATE

AMENDMENT NO. 8, S., TO BILL NO. 679, S.

April 15, 1964—Offered by Senator LEONARD.

- 1 Amend the bill, as mimeographed, as follows:
- 2
- 3 On page 24, after line 4, insert the following:
- 4 "SECTION 3. Wherever the reference to section "4.04 (1m)" ap-
- 5 pears in section 5.23 of the statutes, the reference "4.06 (3)" is sub-
- 6 stituted. The revisor of statutes shall show the change in publishing
the statutes."

(End)

STATE OF WISCONSIN
IN SENATE

AMENDMENT NO. 10, S., TO BILL NO. 679, S.

April 15, 1964—Offered by Senator ZABORSKI.

- 1 Amend the bill, as mimeographed, as amended by amendment No.
2 4, S., as follows:
3 1. On page 15, strike out lines 2 to 7, as amended by amendment
4 No. 4, S., and substitute the following:
5 "(3) Milwaukee 12th, Milwaukee 14th, Milwaukee 17th;
6 (4) Milwaukee 3rd, Milwaukee 18th, Milwaukee 25th;
7 (5) Milwaukee 1st, Milwaukee 2nd, Milwaukee 9th, Milwaukee 15th;
8 (6) Milwaukee 5th, Milwaukee 7th, Milwaukee 13th;
9 (7) Milwaukee 19th, Milwaukee 23rd, Milwaukee 24th;"
10 2. On page 15, strike out line 9, as amended by amendment No. 4, S.,
11 and substitute:
12 "(9) Milwaukee 4th, Milwaukee 6th, Milwaukee 10th;"
13 3. On page 15, strike out line 11, as amended by amendment No.
14 4, S., and substitute:
15 "(11) Milwaukee 8th, Milwaukee 11th, Milwaukee 16th;"

(End)

STATE OF WISCONSIN

IN SENATE

AMENDMENT NO. 11, S., TO BILL NO. 679, S.

April 15, 1964—Offered by Senator ZABORSKI.

- 1 Amend the bill, as mimeographed, as follows:
- 2 On page 2, strike out line 14 and substitute "(c) With the exception
- 3 of one senate district which consists of 4 assembly districts, in no
- 4 senate district does the 1960 population exceed".

(End)

STATE OF WISCONSIN

IN SENATE

AMENDMENT NO. 12, S., TO BILL NO. 679, S.

April 15, 1964—Offered by Senator LEONARD.

1 Amend the bill, as mimeographed, as follows:

2 1. On page 22, line 1, strike out "St. Paul Avenue" and substitute
3 "Clybourn Street".

4 2. On page 22, line 2, strike out "29th" and substitute "31st".

(End)

Bill No. 679, S.

22

1 on N. 76th street, west on W. Silver Spring drive, south on N. 91st
2 street, southwesterly on N. Swan road and N. 92nd street to the limits
3 of said city (near W. Hampton avenue), then along the city limits
4 west, north and east to the point of commencement.

5 (19) NINETEENTH WARD. The nineteenth ward bounds begin where
6 E. Bolivar avenue intersects with the limits of said city (at S. Whitnall
7 avenue); thence along the city limits southerly, westerly in irregular
8 fashion, and northerly in irregular fashion, east on W. Howard ave-
9 nue, south on S. 3rd street, east on W. and E. Bolivar avenue to the
10 point of commencement.

11 4.06 CHANGE OF WARD LINES IN CITY OF MILWAUKEE.

12 (1) Within 90 days after the adoption of this act (1963), the common
13 council of the city of Milwaukee shall create a permanent system of
14 election precincts in that city, serially numbered starting with the
15 number one. Once established, the boundaries of such election pre-
16 cincts shall be immutable, except that precincts of increasing popula-
17 tion may at some future date be subdivided and precincts of decreas-
18 ing population may at some future date be combined.

19 (2) If additional territory is annexed by the city of Milwaukee at
20 any time after the adoption of this act (1963), additional precincts
21 shall be formed in such new territory and numbered in ascending
22 order from the highest city of Milwaukee precinct number then in use.

23 (3) Beginning with the legislative apportionment and redistricting
24 after the federal enumeration of 1970, the common council of the
25 city of Milwaukee shall readjust the wards of that city following the

Bill No. 679, S.

23

1 established precinct lines with a view toward population equality
2 among the wards and cognizant of the number of assembly districts
3 assigned to the entire county of Milwaukee by the legislature.

4 SECTION 2. The common council of the city of Milwaukee may
5 adopt the ward lines of section 4.05 of the statutes described by metes
6 and bounds in this act for the purpose of elections, as the wards of
7 the city of Milwaukee for other municipal purposes.

(End)

STATE OF WISCONSIN

IN ASSEMBLY

AMENDMENT No. 1, A., TO BILL NO. 679, S.

April 16, 1964—Offered by Mr. QUINN.

1 Amend the engrossed bill, as mimeographed, as follows:

2 1. On page 5, line 1, substitute "1st" for "5th".

3 2. On page 5, line 6, strike out the material between the first "the"

4 and the last "to" and insert "2nd".

(End)

STATE OF WISCONSIN

IN ASSEMBLY

AMENDMENT NO. 2, A., TO BILL NO. 679, S.

April 16, 1964—Offered by Mr. MANDERS.

1 Amend the engrossed bill, as mimeographed, as follows:

2 1. On page 19, strike out lines 18 to 20 and substitute the following:

3 "(8) EIGHTH WARD. The eighth ward bounds begin where S. 15th
4 street intersects with the Menomonee river; thence south on S. 15th
5 street, west on W. Rogers street, southwest on S. Muskego avenue,
6 west on".

7 2. On page 20, strike out line 27 and substitute "northeast on S.

8 Muskego avenue, east on W. Rogers street, north on S. 15th".

(End)

STATE OF WISCONSIN

IN ASSEMBLY

AMENDMENT NO. 4, A., TO BILL NO. 679, S.

April 16, 1964—Offered by Mr. WHITTOW.

1 Amend the engrossed bill, as mimeographed, as follows:

2 1. On page 18, strike out lines 19 and 20 and substitute the follow-
3 ing:

4 "31st street, west on W. Clybourn street, north on N. 32nd street,
5 east on W. Michigan street, north on N. 20th street, east on W. Wis-
6consin avenue, north on N. 19th street, east on W. Walnut".

7 2. On page 18, line 25, substitute "Hadley" for "Center".

8 3. On page 18, line 28, strike out "northwesterly on W. Lisbon
9 avenue,".

10 4. On page 19, line 2, substitute "Hadley" for "Center".

11 5. On page 19, line 14, before "northerly" insert "south on N. 22nd
12 street, west on W. Lloyd street,".

13 6. On page 19, line 15, substitute "Hadley" for "Center".

14 7. On page 20, strike out lines 10 to 16 and substitute the following:

15 "(10) TENTH WARD. The tenth ward bounds begin where W. Walnut
16 street intersects with N. 19th street; thence south on N. 19th street;
17 west on W. Wisconsin avenue, south on N. 20th street, west on W.
18 Michigan street, south on N. 32nd street, west on W. Clybourn street,
19 northwesterly along the Menomonee river, northeasterly on the right

Amdt. No. 4, A., to Bill No. 679, S. 2

1 of way of the C.M.St.P. & P. railway, north on N. 42nd street, east
2 on W. Vliet street, north along the extension of N. 41st street, east on
3 W. Robert street, north on N. 37th street, southeast on W. Sarnow
4 street, east on W. Walnut street to the point of commencement."

5 8. On page 21, line 25, strike out "at a point".

6 9. On page 21, strike out lines 26 to 28 and substitute the following:

7 "where W. Lloyd street intersects with N. 22nd street; thence south
8 on N. 22nd street, west on W. Walnut street, northwest on W. Sarnow
9 street, south on N. 37th street, west on W. Robert street, south along
10 the extension of N. 41st street, west on W. Vliet street, south on N.
11 42nd street, southwesterly along the right of way of the C.M.St.P. & P.
12 railway, southeasterly along the Menominee river".

13 10. On page 22, line 1, strike out "way, south on N. 35th street".

(End)

STATE OF WISCONSIN

IN ASSEMBLY

AMENDMENT NO. 5, A., TO BILL NO. 679, S.

April 16, 1964—Offered by Mr. SCHUELE.

1 Amend the engrossed bill, as mimeographed, as follows:

2 1. On page 17, in lines 18 and 19, delete all material beginning with
3 "20th" in line 18 and ending with "N. 46th street" in line 19, and

4 insert instead:

5 "23rd street, northwesterly on N. Teutonia avenue".

6 2. On page 18, lines 1 to 4, delete all material beginning with "46th"
7 in line 1 and ending with "20th" in line 4, and insert instead:

8 "Teutonia avenue intersects with W. Hampton avenue; thence
9 southeasterly on N. Teutonia avenue, south on N. 23rd".

(End)

STATE OF WISCONSIN

IN ASSEMBLY

AMENDMENT NO. 7, A., TO BILL NO. 679, S.

April 16, 1964—Offered by Messrs. BARLAND and MATO.

- 1 Amend the bill, engrossed, as mimeographed, as follows:
- 2 1. On page 7, line 1, after "to" insert "3rd, the 5th to".
- 3 2. On page 7, line 5, after "and the " insert "4th,".

(End)

STATE OF WISCONSIN

IN ASSEMBLY

AMENDMENT NO. 8, A., TO BILL NO. 679, S.

April 16, 1964—Offered by Mr. McCORMICK.

1 Amend the engrossed bill, as mimeographed, as follows:

2 1. On page 22, lines 11 and 12, delete the words "3rd street" and
3 insert "Howell avenue".4 2. On page 22, line 28, delete the words "3rd street" and insert
5 "Howell avenue".

(End)

STATE OF WISCONSIN

IN ASSEMBLY

AMENDMENT NO. 9, A., TO BILL NO. 679, S.

April 16, 1964—Offered by Mr. MATHEWS.

- 1 Amend the engrossed bill, as mimeographed, as follows:
- 2 1. On page 13, 11th line, insert "and" after the first semicolon.
- 3 2. Strike out the material between "Brookfield" in 11th line and
- 4 "constitute" in the 12th line.
- 5 3. In the 6th last line, strike out "except the 1st ward".

(End)

STATE OF WISCONSIN

IN ASSEMBLY

AMENDMENT NO. 13, A., TO BILL NO. 679, S.

April 17, 1964—Offered by Mr. ANDERSON.

1 Amend the engrossed bill, as mimeographed, as follows:

2 1. On page 2, strike out the material in lines 14 to 16 beginning with
3 the word "With" in line 14 and ending with the word "third" in line
4 16, and insert:

5 "For no senate district does the 1960 population exceed by more
6 than two-fifths".

7 1a. On page 5, line 18, after "The" insert "village of Shorewood
8 Hills; and the".

9 2. On page 5, line 23, strike out " Rutland" and " Windsor".

10 3. On page 5, line 24, strike out " DeForest,".

11 4. On page 6, line 5, before "Springdale" insert "Rutland,".

12 5. On page 6, line 6, strike out "and Westport" and insert " West-
13 port and Windsor".

14 6. On page 6, line 8, before "Maple Bluff" insert "DeForest,".

15 6a. On page 6, line 9, delete " Shorewood Hills".

16 7. On page 15, strike out line 16 and substitute "(16) Dane 4th,
17 Dane 5th, Jefferson,".

18 8. On page 15, line 17, strike out "Dane 5th,".

19 9. On page 16, line 9, before the period, insert " Waukesha 4th".

(End)

STATE OF WISCONSIN

IN ASSEMBLY

AMENDMENT NO. 14, A., TO BILL NO. 679, S.

April 17, 1964—Offered by Mr. COGGS.

- 1 Amend the engrossed bill, as mimeographed, as follows:
- 2 1. On page 18, line 20, strike out "Walnut" and substitute "Galena".
- 3 2. On page 18, line 21, strike out "7th" and substitute "6th".
- 4 3. On page 19, line 7, strike out "7th" and substitute "6th".
- 5 4. On page 19, line 8, strike out "Walnut street, south on N. 17th
- 6 street, west on W."

(End)

STATE OF WISCONSIN

IN ASSEMBLY

AMENDMENT NO. 16, A., TO BILL NO. 679, S.

April 17, 1964—Offered by Mr. LATHAN.

- 1 Amend the engrossed bill, as mimeographed, as follows:
- 2 1. On page 19, line 10, substitute "Wright" for "Clarke".
- 3 2. On page 21, line 6, substitute "Wright" for "Clarke".

(End)

EXHIBIT E

**Order dated April 28, 1964 granting Relator [plaintiff]
leave to submit additional proposed plan of redistricting.**

ATTORNEYS AT LAW
ONE WEST MAIN STREET
MADISON 3, WISCONSIN

STATE OF WISCONSIN IN SUPREME COURT

State of Wisconsin, ex rel.
John W. Reynolds, Governor,

Relator,

vs.

Robert C. Zimmerman,
Secretary of State,

Respondent,

Frank E. Panzer, Pres. Pro Tempore
of Wisconsin Senate et al.

Intervening Respondents.

ORDER

FILED

APR 28 1964


FRANKLIN W. CLARKE
CLERK OF SUPREME COURT
MADISON, WISCONSIN

Upon the above and foregoing Petition and upon the motion of Roland B. Day, Special Counsel for Relator, and upon all the files, records, and proceedings heretofore had in this matter;

IT IS HEREBY ORDERED, That Relator is hereby granted leave to file such Petition and to file proposed plans for apportioning the legislative districts of the state of Wisconsin, along with supporting material, and to make all of such part of the record herein with Relator's return of May 1, 1964.

Let a copy of this Order together with a copy of the attached Petition be served upon respective counsel within 48 hours of the date of said Order.

Dated at Madison, Wisconsin, this 28th day of April, 1964.



Chief Justice

EXHIBIT F

**Relator's submission of additional proposed plans of
redistricting, Plan A and Plan B.**

STATE OF WISCONSIN

IN SUPREME COURT

August Term, 1963

State No. 19

STATE OF WISCONSIN, ex rel.
JOHN W. REYNOLDS, Governor,

Relator-Plaintiff

V.

ROBERT C. ZIMMERMAN,
Secretary of State,

Respondent-Defendant

and

FRANK E. PANZER, President Pro Tem
of the Wisconsin Senate, and
ROBERT D. HAASE, Speaker of the
Assembly of Wisconsin,

FILED
MAY - 1 1964
FRANKLIN W. CLARKE
CLERK OF SUPREME COURT
MADISON, WISCONSIN

Intervening Respondents-Defendants.

APPORTIONMENT PLANS SUBMITTED PURSUANT
TO COURT AUTHORIZATION OF APRIL 28, 1964

Pursuant to the authorization of this Court, dated
April 28, 1964, there is hereby submitted for the Court's con-
sideration the following plans of apportionment of legislative
districts for the state of Wisconsin.

I

Plan A

This proposed Plan provides 26 seats in the Assembly
for Milwaukee County since Milwaukee County has 26.2% of the

population of the state of Wisconsin. It also recognizes the increase in population in the Milwaukee and Waukesha area by providing an extra Senate seat with two-thirds of the new district in Milwaukee County and one-third in Waukesha County.

The plan for the Assembly and the Senate is set forth in Exhibit XIX.

(1) ASSEMBLY

Plan A has 32 of the 100 assembly districts with populations within 3% of the Perfect Standard!

By contrast, Bill 679, S. as amended and vetoed has only 11 such assembly districts and Bill 679, S. as introduced has only 10 such districts.

Exhibit XXII ~~(X)~~ shows that in Plan A there would be 36 districts, representing 1,421,386 citizens living in assembly districts deviating by less than 5% from the Perfect Standard.

By contrast, Bill 679, S. as vetoed has only 24 such districts and Bill 679, S. as introduced has only 26 such districts.

Plan A has 58 assembly districts representing 2,275,317 citizens living in assembly districts deviating by less than 10% from the Perfect Standard.

By contrast, Bill 679, S. as vetoed has only 49 such assembly districts. Bill 679, S. as introduced has only 54 such districts.

At the other end of the spectrum, Plan A has only 742,885 people living in assembly districts that deviate 20% or more from the Perfect Standard.

In contrast, vetoed Bill 679, S. has 844,893 people living in districts that are over- or under-represented in excess of 20% of the Perfect Standard. The result is that under Bill 679, S. as vetoed, 102,008 more people live in assembly districts deviating in excess of 20% of the Perfect Standard than in Plan A.

Bill 679, S. as introduced has over 54,000 more people over- or under-represented in excess of 20% of the Perfect Standard than does Plan A.

In Plan A in Milwaukee County in those assembly districts that are either entirely made up of area within the city of Milwaukee or are part city of Milwaukee and part suburban, the variation in any district does not exceed more than 1.2% from the Perfect Standard!

In contrast, the assembly districts in Bill 679, S. as introduced that are within the city of Milwaukee or made up of part city of Milwaukee and part suburban vary from a low of 4.1% over the Perfect Standard to 6.2% over the Perfect Standard.

In vetoed Bill 679, S., the same type districts in Milwaukee County vary from 21.2% over the Perfect Standard to 13.3% under the Perfect Standard!

(2) SENATE

Plan A has 12 of the 33 Senate districts with populations within 3% of the Perfect Standard!

By contrast, vetoed Bill 679, S. has only 3, and Bill 679, S. as introduced has only 1 senate district within 3% of the Perfect Standard.

Exhibit XXIII(~~2~~) shows that in Plan A there would be 19 senate districts out of the 33, representing 2,271,243 citizens living in senate districts deviating by less than 5% from the Perfect Standard.

By contrast, Bill 679, S. as vetoed has only 9 such districts, representing only 1,075,211 people, and Bill 679, S. as introduced has only 12 such districts representing only 1,458,243 people.

There would be over 812,000 more people living in senate districts within 5% of the Perfect Standard under Plan A than under Bill 679, S. as introduced.

There would be almost 1,200,000 more people living in senate districts within 5% of the Perfect Standard under Plan A than under Bill 679, S. as vetoed!

Plan A would have 25 senate districts out of the 33, representing 2,969,158 citizens living in senate districts deviating by less than 10% from the Perfect Standard.

By contrast, Bill 679, S. as vetoed has only 19 such districts, representing 2,233,955 people. Bill 679, S. as introduced has only 21 such districts, representing 2,491,726 people.

There would be over 477,400 more people living in senate districts within 10% of the Perfect Standard under Plan A than under Bill 679, S. as introduced.

There would be over 735,200 more people living in senate districts within 10% of the Perfect Standard under Plan A. than under Bill 679, S. as vetoed.

We recommend Plan A for adoption since it is the one that most fully recognizes the increase in population in Waukesha and Milwaukee Counties, both in the Assembly and in the Senate.

EXPLANATION OF POPULATION DISPARITIES IN PLAN A

The population disparities in certain of the multi-district counties deserve comment. The nature of these disparities may be more readily appreciated if understood in the specific context of the county involved.

BROWN COUNTY

A disparity of approximately 3500 persons exists between the rural Third district and the urban Second district. This disparity could only be partly overcome by attaching one ward of the city to the predominately rural Third district. This would still leave a disparity of roughly 1800 persons and would have the additional disadvantage of thrusting one city ward into a predominantly rural district. The present disparity does not seem large enough to warrant this.

Bill 679, S. which has less disparity between the districts, resorted to joining portions of the county contiguous only across the waters of Green Bay. This gerrymandering does not justify the slight additional equality which it achieves.

DANE COUNTY

There is a disparity of about 3500 persons between each of the two rural districts (the Fourth and Fifth) and the central Madison (Second) district. These disparities are necessary if the

City of Madison is to be contained within 3 districts and the bulk

of the non-city areas in the other two.

The disparities in relator's proposed plan are significantly smaller than those in Bill 679, S. The largest disparity in relator's plan is 3,575 between districts Four and Two. The disparity between these two districts in Bill 679, S. is 8,880, more than twice that of relator's proposed plan.

SHEBOYGAN COUNTY

There is a disparity between the two districts of 5,010 persons. This is not correctable without halving the city and adding to each portion some rural territory. The only other possibility would be to detach one Sheboygan city ward (probably the First) and attach it to the rural Second district. Since the Sheboygan wards are quite equal, each numbering approximately 5,000 persons, this change would merely shift the surplusage from one district to the other. That is, the rural Second district would be approximately 5000 larger than the urban First rather than the other way around. Relator's proposed plan has the virtue of keeping the city wards together, although it thereby makes the urban First the larger of the two districts. As long as the districts are necessarily disparate, it seems reasonable to keep the city wards in the same district.

MILWAUKEE COUNTY

The variation under the 26-seat plan submitted on behalf of the Relator ranges from a high of 45,620 to a low of 35,437. The initial problem that we face in apportioning the City of Milwaukee is that the North Shore suburban cities and villages have a total population of 63,775. This area is bounded by Lake Michigan, Ozaukee County and the City of Milwaukee. It contains too great a population for just one Assembly district, and an insufficient population to be given two Assembly districts. Therefore, it necessitates that we add

portions of it to the City of Milwaukee in order to approximate

the ideal Assembly district population. In order to achieve the most ideal combination, we have apportioned the Villages of Fox Point, Shorewood and Whitefish Bay to constitute the 25th Assembly District with a population of 41,695. This is the most equitable combination and brings the population as close to the ideal as possible. The alternative would be to add the City of Glendale and remove the Village of Fox Point, but this would make the district 2,000 persons larger than it is under the plan we submit.

We have chosen to create four smaller Milwaukee wards, ranging in population between 29,644 and 25,052, in order to achieve the ideal Assembly district population. In each one of these four wards, we added portions of the suburban area. Three of the wards are located in the extreme northern portion of the city, and the other is the most southerly ward. The Assembly districts that result from the wards and the suburban additions range in population from 39,982 to 39,057, which is close to the ideal population. An alternative would be to create only three under-populated wards instead of four under a 20-ward plan. However, the ward populations then would have ranged from less than 20,000 to almost 30,000. We felt that it would be more equitable within the city to create four smaller wards instead of three. The districts which we have referred to are Assembly district 9 with a population of 39,057. It contains Milwaukee ward 9 with a population of 29,520 and the City of Glendale with a population of 9,537, Assembly district 18 with a population of 39,982, containing ward 18 with a population of 27,439, the Village of Bayside with a population of 30,078, the Village of Brown Deer with a population of 8,208, River Hills with a population of 1,257, Assembly district 19 containing ward 19 with a population of 29,644 and the City of St. Francis with a population of 10,065, Assembly

district 20 containing ward 20 with a population of 25,052 and wards 7 and 8 of Wauwatosa with 14,665.

The highest populated Assembly district in Milwaukee County is the 22nd district with a population of 45,620. The reason for this higher figure is the fact that we are constitutionally compelled to follow city ward lines. Wards 1, 2 and 4 of the city of West Allis and the Village of West Milwaukee constitute this district. We feel that there is no way in which the population of this district can be lowered unless we were to lower it below the population of 35,000. In regard to the remaining suburban districts, we are again limited by city of Wauwatosa ward lines in district 21 which has a population of 42,258. To alter this district in any way would lower its population below 36,000. The 23rd district, with a population of 35,437 has the lowest population of any of our Milwaukee County districts. This has been necessitated because of the situation in West Allis.

Plan A makes an affirmative effort to avoid dividing municipalities wherever possible. In the case of the Cities of Wauwatosa and West Allis, it is necessary because they are entitled to more than one Assembly seat. The only other municipality which is divided is the City of Greenfield. This is done to avoid underrepresentation in the 23rd and 26th Assembly districts. Greenfield, however, is placed entirely within the 8th Senatorial district. Several of the other plans divided the city of South Milwaukee into two districts. We felt, however, that by adding the City of Cudahy and the City of South Milwaukee, we were able to create an Assembly district with almost the ideal population. These two areas have a community of interest and form a compact Assembly district.

II

PLAN B

This Plan provides only 25 seats in the Assembly for Milwaukee County. It also provides only one-third of an additional Senate district for Milwaukee County.

Outside of Milwaukee County, Plan B for the Assembly is identical to Plan A, except that Outagamie County is given three Assembly seats instead of two as under Plan A.

Plan B is the most equitable 25-seat plan that has been proposed to our knowledge.

However, the question then becomes: Is Outagamie County, with only 2.57% of the population, more entitled to 3% of the representation than Milwaukee County with 26.2% of the population is entitled to 26% of the representation?

We submit the question carries its own answer.

Adding an extra seat to Outagamie County gives no recognition to any homogeneous group. It merely makes a conglomerate of rural and urban areas.

The additional seat for Milwaukee County does recognize the concentration in one county of the largest metropolitan area in the state.

We submit that Plan B is superior to either Bill 679, S. as introduced or as vetoed.

We submit that Plan A is superior to Plan B.

Plan B for the Assembly and Senate is set forth in Exhibit XX.

(1) ASSEMBLY

Plan B has 11 of the 100 assembly districts with populations within 3% of the Perfect Standard. This is the same number as Bill 679, S. as vetoed has. As introduced, Bill 679, S. had 10 such districts.

Plan A has 32 such districts.

Exhibit XXII shows that in Plan B there would be 26 districts with a population of 1,039,519 within 5% of the Perfect Standard.

Vetoed Bill 679, S. has 24 such assembly districts.

As introduced, Bill 679, S. has 26 such districts.

Plan B has 57 districts representing 2,275,257 people within 10% of the Perfect Standard.

Vetoed Bill 679, S. has only 49 districts.

As introduced, Bill 679, S. has 55 such districts.

At the other extreme, Plan B has only 641,091 people living in districts deviating more than 20% from the Perfect Standard. Plan B actually has fewer in this respect than Plan A. This is because Outagamie County, with a population of 101,794, is divided into three districts under Plan B and only two districts under Plan A.

Vetoed Bill 679, S. has over 203,800 more people living in districts deviating more than 20% from the Perfect Standard, and Bill 679, S. as introduced has 155,887 more people in such districts than Plan B.

In Plan B in Milwaukee County in those assembly districts that are either entirely made up of area within the city

of Milwaukee or are part city of Milwaukee and part suburban, the variation from the Perfect Standard ranges from minus 2.9% to plus 6.1%.

In Bill 679, S. as introduced, the same type districts vary from a low of 4.1% over the Perfect Standard to 6.2% over the Perfect Standard. For vetoed Bill 679, S., the range is from 21.2% over the Perfect Standard to 13.3% under the Perfect Standard.

Plan B is clearly superior to Bill 679, S.

(2) SENATE (Plan B)

Plan B has 8 of the 33 senate districts within 3% of the Perfect Standard, compared to 3 for vetoed Bill 679, S. and 1 for the bill as introduced.

Exhibit XXIII shows that in Plan B there would be 16 senate districts out of the 33 representing 1,930,514 citizens deviating less than 5% from the Perfect Standard.

There would be 855,303 more people living in such districts than under Vetoed Bill 679, S. and 472,271 more than under the plan of Bill 679, S. as introduced.

Plan B has 24 senate districts within 10% of the Perfect Standard.

There would be 633,169 more people living in senate districts within 10% of the Perfect Standard under Plan B than under vetoed Bill 679, S., and 375,398 more than under the bill as introduced.

We present the following exhibits to the Court by way of explanation and comparison of Plans A and B and Bill 679, S. as introduced and Bill 679, S. as vetoed.

EXHIBIT XIX, PLAN A, ASSEMBLY. SENATE AND WARD LINES IN

THE CITY OF MILWAUKEE setting forth
100 assembly districts of the state,
each district to be entitled to
elect one member to the assembly.
Milwaukee County allotted 26 assembly
seats; 33 senate districts of the
state, each district to be entitled
to elect one member to the senate.
Milwaukee County would be given 8-2/3
senate seats. (Under Bill 679, S.,
it is only given 8 senate seats.);
20 wards in the city of Milwaukee.

EXHIBIT XX, PLAN B, ASSEMBLY. SENATE AND WARD LINES IN THE

CITY OF MILWAUKEE setting forth 100
assembly districts of the state,
each district to be entitled to elect
one member to the assembly. Milwau-
kee County allotted only 25 seats;

33 senate districts of the state, each district to be entitled to elect one member to the senate. Milwaukee County would be given only 8-1/3 senate seats. (Under Bill 679, S., it is only given 8 senate seats.); 19 wards in the city of Milwaukee.

EXHIBIT XXI, (1) PLAN A: Tabulation of the deviation in population in the proposed districts from the Perfect Standard.

(2) PLAN B: Tabulation of the deviation in population in Plan B districts from the Perfect Standard.

EXHIBIT XXII, ASSEMBLY, COMPARISON

of deviations in population of Plan A, Plan B, Bill 679, S. as introduced and Bill 679, S. as amended, passed and vetoed shown numerically and by percentage ranges.

EXHIBIT XXIII, SENATE COMPARISON

in deviation in population of Plan A, Plan B, Bill 679, S. as introduced, and Bill 679, S. as amended, passed and vetoed, shown numerically and by percentage ranges.

EXHIBIT XXIV, MAPS.

- (1) Plan A, assembly districts
- (2) Plan A, senate districts.
- (3) Assembly districts showing
districts affected by changes
in proposed Plan A.
- (4) Senate and assembly districts
in Milwaukee County under pro-
posed Plan A.
- (5) Plan B, assembly districts.
- (6) Plan B, senate districts.
- (7) Assembly districts showing dis-
tricts affected by changes in
Plan B.
- (8) Senate and assembly districts
in Milwaukee County under Plan B.

CONCLUSION

We submit that Plan A conforms to the demands of the Wisconsin Constitution and that it is superior to Bill 679, S., either as introduced or as vetoed. We further submit that Plan B is superior to either form of Bill 679, S., but that Plan A is superior to Plan B.

We recommend adoption of Plan A.

If further information is desired by the Court, we
will make every effort to furnish it.

Dated May 1, 1964.

Respectfully submitted,

Roland B. Day

Roland B. Day
Special Counsel for Relator

EXHIBIT XIX

PLAN A

For the 1964 elections and thereafter until such time as the Legislature and Governor through the ordinary legislative process, have themselves enacted a valid apportionment plan, the following shall be the Assembly and Senate districts of the State of Wisconsin.

SECTION 1. The members of the assembly shall be apportioned among the following districts of the state as hereinafter mentioned, and each district shall be entitled to elect one member of the assembly.

(1) SINGLE COUNTY DISTRICTS. The counties of Barron, Calumet, Chippewa, Clark, Columbia, Douglas, Grant, Jefferson, Monroe, Ozaukee, Portage, St. Croix, Sauk, Walworth, Washington, and Waupaca shall each constitute an assembly district.

(2) MULTIPLE COUNTY DISTRICTS.

(a) The counties of Adams, Jackson and Juneau shall constitute an assembly district.

(b) The counties of Ashland and Bayfield shall constitute an assembly district.

(c) The counties of Buffalo, Pepin and Trempealeau shall constitute an assembly district.

(d) The counties of Burnett and Polk shall constitute an assembly district.

(e) The counties of Crawford and Vernon shall constitute an assembly district.

(f) The counties of Door and Kewaunee shall constitute an assembly district.

(g) The counties of Dunn and Pierce shall constitute an assembly district.

(h) The counties of Florence and Marinette shall constitute an assembly district.

(i) The counties of Forest and Oconto shall constitute an assembly district.

(j) The counties of Green and Lafayette shall constitute an assembly district.

(k) The counties of Green Lake, Marquette and Waushara shall constitute an assembly district.

(L) The counties of Iowa and Richland shall constitute an assembly district.

(m) The counties of Iron, Oneida and Vilas shall constitute an assembly district.

(n) The counties of Langlade and Lincoln shall constitute an assembly district.

(o) The counties of Menominee and Shawano shall constitute an assembly district.

(p) The counties of Price and Taylor shall constitute an assembly district.

(q) The counties of Rusk, Sawyer and Washburn shall constitute an assembly district.

(3) MULTIPLE DISTRICT COUNTIES.

(a) BROWN COUNTY

(1) The first, tenth, eleventh, twelfth, thirteenth, fourteenth, fifteenth, sixteenth, seventeenth, eighteenth, nineteenth, twentieth, twenty-first, twenty-second, twenty-third and twenty-fourth wards of the city of Green Bay shall constitute the first assembly district of Brown County.

(2) The towns of Allouez and Preble and the second, third, fourth, fifth, sixth, seventh, eighth and ninth wards of the city of Green Bay shall constitute the second assembly district of Brown County.

(3) All of the towns, villages and cities in the county, except the towns of Allouez and Preble and the city of Green Bay shall constitute the third assembly district of Brown County.

(b) DANE COUNTY

(1) The third, seventh, twelfth, fifteenth, sixteenth, seventeenth, eighteenth and twenty-second wards of the city of Madison shall constitute the first assembly district of Dane County.

(2) The second, fourth, sixth, eighth, ninth, thirteenth and fourteenth wards of the city of Madison shall constitute the second assembly district of Dane County.

(3) The first, fifth, tenth, eleventh, nineteenth, twentieth and twenty-first wards of the city of Madison shall constitute the third assembly district of Dane County.

(4) The towns of Albion, Blooming Grove, Bristol, Burke, Christiana, Cottage Grove, Deerfield, Dunkirk, Medina, Pleasant Springs, Sun Prairie, Windsor and York; the villages of Cambridge, Cottage Grove, Deerfield, DeForest, McFarland, Maple Bluff, Marshall, Monona and Rockdale; and the cities of Stoughton and Sun Prairie shall constitute the fourth assembly district of Dane County.

(5) The towns of Black Earth, Berry, Blue Mounds, Cross Plains, Dane, Dunn, Fitchburg, Madison, Mazomanie, Middleton, Montrose, Oregon, Perry, Primrose, Roxbury, Rutland, Springdale, Springfield, Vermont, Verona, Vienna and Westport; that part of the villages of Belleville and Brooklyn in Dane County; the villages of Black Earth, Blue Mounds, Cross Plains, Dane, Mazomanie, Mt. Horeb, Oregon, Shorewood Hills, Verona and Waunakee; and the city of Middleton shall constitute the fifth assembly district of Dane County.

(c) DODGE COUNTY

(1) The towns of Ashippun, Clyman, Emmet, Herman, Hubbard, Hustisford, Lebanon, Leroy, Lomira, Oak Grove, Rubicon, Shields, Theresa and Williamstown; the villages of Brownsville, Clyman, Hustisford, Iron Ridge, Kekoskee, Lomira, Neosho, and Theresa; the cities of Horicon, Juneau and Mayville; and that part of the city of Watertown in Dodge County shall constitute the first assembly district of Dodge County.

Chester, Elba, Fox Lake, Lowell, Portland, Trenton, and Westford; and the villages of Lowell, and Reeseville; that part of the village of Randolph in Dodge County; the cities of Fox Lake and Beaver Dam; and that part of the city of Waupun in Dodge County shall constitute the second assembly district of Dodge County.

(d) EAU CLAIRE COUNTY

(1) The first, second, third, fifth, sixth, seventh, eighth, ninth, tenth, thirteenth and fifteenth wards of the city of Eau Claire shall constitute the first assembly district of Eau Claire County.

(2) All the towns and villages of the county; the cities of Altoona and Augusta; and the fourth, eleventh, twelfth and fourteenth wards of the city of Eau Claire shall constitute the second assembly district of Eau Claire County.

(e) FOND DU LAC COUNTY

(1) The towns of Empire, Fond du Lac and the city of Fond du Lac shall constitute the first assembly district of Fond du Lac County.

(2) The towns of Alto, Ashford, Auburn, Byron, Calumet, Eden, Eldorado, Forest, Friendship, Lamartine, Marshfield, Metomen, Oakfield, Osceola, Ripon, Rosendale, Springvale, Taycheedah and Waupun; the villages of Brandon, Campbellsport, Eden, Fairwater, Mount Calvary, North Fond du Lac, Oakfield, Rosendale and St. Cloud; the city of Ripon; and that part of the City of Waupun in Fond du Lac County shall constitute the second assembly district of Fond du Lac County.

(f) KENOSHA COUNTY

(1) The first, second, third, fourth, fifth, sixth, seventh, eighth, ninth, tenth, eleventh, twelfth, thirteenth, and fourteenth wards of the city of Kenosha shall constitute the first assembly district of Kenosha County.

(2) The towns of Brighton, Bristol, Paris, Pleasant Prairie, Randall, Salem, Somers and Wheatland; the villages of Paddock Lake, Silver Lake, and Twin Lakes; and the fifteenth, sixteenth, seventeenth and eighteenth wards of the city of Kenosha shall constitute the second assembly district of Kenosha County.

(g) LA CROSSE COUNTY

(1) The first, second, third, fourth, fifth, seventh, ninth, tenth, eleventh, twelfth, thirteenth, fourteenth, fifteenth, sixteenth, nineteenth and twentieth wards of the city of La Crosse shall constitute the first assembly district of La Crosse County.

(2) The sixth, eighth, seventeenth, eighteenth and twenty-first wards of the city of La Crosse and all that part of the county outside the city of La Crosse shall constitute the second assembly district of La Crosse County.

(h) MANITOWOC COUNTY

(1) The towns of Manitowoc, Manitowoc Rapids and Newton and the city of Manitowoc shall constitute the first assembly district of Manitowoc County.

(2) The towns of Cato, Centerville, Cooperstown, Eaton, Franklin, Gibson, Kossuth, Liberty, Maple Grove, Meeme, Mishicot, Rockland, Schleswig, Two Creeks and Two Rivers; the villages of Cleveland, Francis Creek, Mishicot, Reedsville, St. Nazianz, Valders and Whitelaw; and that part of the city of Kiel in Manitowoc County and the city of Two Rivers shall constitute the second assembly district of Manitowoc County.

(i) MARATHON COUNTY

(1) The towns of Bergen, Berlin, Bern, Bevent, Brighton, Cassel, Cleveland, Day, Easton, Eau Pleine, Elderon, Emmet, Frankfort, Franzen, Green Valley, Guenther, Halsey, Hamberg, Harrison, Hewitt, Holton, Hull, Johnson, Knowlton, Kronewetter, Maine, McMillan, Marathon, Mosinee, Norrie, Plover, Reid, Rib Falls, Rib Mountain, Rietbrock, Spencer, Stettin and Wien; that part of the villages of Abbotsford and Unity in Marathon County; the villages of Athens, Edgar, Elderon, Fenwood, Hatley, Marathon, Spencer and Stratford; that part of the cities of Colby and Marshfield in Marathon County; and the city of Mosinee shall constitute the first assembly district of Marathon County.

(2) The towns of Ringle, Texas, Wausau and Weston; the villages of Brokaw and Rothschild; and the cities of Schofield and Wausau shall constitute the second assembly district of Marathon County.

(5) MILWAUKEE COUNTY

(1) The first ward of the city of Milwaukee shall constitute the first assembly district of Milwaukee County.

(2) The second ward of the city of Milwaukee shall constitute the second assembly district of Milwaukee County.

(3) The third ward of the city of Milwaukee shall constitute the third assembly district of Milwaukee County.

(4) The fourth ward of the city of Milwaukee shall constitute the fourth assembly district of Milwaukee County.

(5) The fifth ward of the city of Milwaukee shall constitute the fifth assembly district of Milwaukee County.

(6) The sixth ward of the city of Milwaukee shall constitute the sixth assembly district of Milwaukee County.

(7) The seventh ward of the city of Milwaukee shall constitute the seventh assembly district of Milwaukee County.

(8) The eighth ward of the city of Milwaukee shall constitute the eighth assembly district of Milwaukee County.

(9) The ninth ward of the city of Milwaukee; and the city of Glendale shall constitute the ninth assembly district of Milwaukee County.

(10) The tenth ward of the city of Milwaukee shall constitute the tenth assembly district of Milwaukee County.

(11) The eleventh ward of the city of Milwaukee shall constitute the eleventh assembly district of Milwaukee County.

(12) The twelfth ward of the city of Milwaukee shall constitute the twelfth assembly district of Milwaukee County.

(13) The thirteenth ward of the city of Milwaukee shall constitute the thirteenth assembly district of Milwaukee County.

(14) The fourteenth ward of the city of Milwaukee shall constitute the fourteenth assembly district of Milwaukee County.

(15) The fifteenth ward of the city of Milwaukee shall constitute the fifteenth assembly district of Milwaukee County.

(16) The sixteenth ward of the city of Milwaukee shall constitute the sixteenth assembly district of Milwaukee County.

(17) The seventeenth ward of the city of Milwaukee shall constitute the seventeenth assembly district of Milwaukee County.

(18) The eighteenth ward of the city of Milwaukee; the villages of Brown Deer and River Hills; and

that part of the village of Bayside in Milwaukee County shall constitute the eighteenth assembly district of Milwaukee County.

(19) The nineteenth ward of the city of Milwaukee; and the city of St. Francis shall constitute the nineteenth assembly district of Milwaukee County.

(20) The twentieth ward of the city of Milwaukee; and the seventh and eighth wards of the city of Wauwatosa shall constitute the twentieth assembly district of Milwaukee County.

(21) The first, second, third, fourth, fifth and sixth wards of the city of Wauwatosa shall constitute the twenty-first assembly district of Milwaukee County.

(22) The village of West Milwaukee; and the first, second and fourth wards of the city of West Allis shall constitute the twenty-second assembly district of Milwaukee County.

(23) The village of Hales Corners; the third and fifth wards of the city of West Allis; and the third and fourth wards of the city of Greenfield shall constitute the twenty-third assembly district of Milwaukee County.

(24) The cities of Cudahy and South Milwaukee shall constitute the twenty-fourth assembly district of Milwaukee County.

(25) The villages of Fox Point, Shorewood and Whitefish Bay shall constitute the twenty-fifth assembly district of Milwaukee County.

(26) The village of Greendale; the cities of Franklin, Oak Creek and the first and second wards of the city of Greenfield shall constitute the twenty-sixth assembly district of Milwaukee County.

(k) OUTAGAMIE COUNTY

(1) The town of Grand Chute; and that part of the city of Appleton in Outagamie County shall constitute the first assembly district of Outagamie County.

(2) The towns of Black Creek, Bovina, Buchanan, Center, Cicero, Dale, Deer Creek, Ellington, Freedom, Greenville, Hortonia, Kaukauna, Liberty, Maple Creek, Maine, Oneida, Osborne, Seymour and Vandebroek; the villages of Bear Creek, Black Creek, Combined Locks, Kimberly, Little Chute, Hortonville and Shiocton; the cities of Kaukauna and Seymour; and that part of the city of New London in Outagamie County shall constitute the second assembly district of Outagamie County.

(L) RACINE COUNTY

(1) The first, second, third, fourth, sixth, tenth, eleventh and fourteenth wards of the city of Racine shall constitute the first assembly district of Racine County.

(2) The town of Caledonia; the villages of North Bay and Wind Point; and the fifth, seventh, eighth, ninth, thirteenth and fifteenth wards of the city of Racine shall constitute the second assembly district of Racine County.

(3) The towns of Burlington, Dover, Mt. Pleasant, Norway, Raymond, Rochester, Waterford and Yorkville; the villages of Elmwood Park, Rochester, Sturtevant, Union Grove and Waterford; the twelfth ward of the city of Racine; and the city of Burlington shall constitute the third assembly district of Racine County.

(m) ROCK COUNTY

(1) The towns of Bradford, Harmony, Johnstown and La Prairie; and the city of Janesville shall constitute the first assembly district of Rock County.

(2) The towns of Avon, Beloit, Center, Fulton, Janesville, Lima, Milton, Magnolia, Newark, Plymouth, Porter, Rock, Spring Valley and Union; the villages of Footville, Milton, Milton Junction and Orfordville; and the cities of Edgerton and Evansville shall constitute the second assembly district of Rock County.

(3) The towns of Clinton and Turtle; the village of Clinton; and the city of Beloit shall constitute the third assembly district of Rock County.

(n) SHEBOYGAN COUNTY

(1) The city of Sheboygan shall constitute the first assembly district of Sheboygan County.

(2) All the towns, cities and villages of the county, except the city of Sheboygan, shall constitute the second assembly district of Sheboygan County.

(o) WAUKESHA COUNTY

(1) The towns of Eagle, Genesee, Mukwonago, Muskego, Oconomowoc, Ottawa, Summit, Vernon and Waukesha; the villages of Big Bend, Dousman, Eagle, Lac La Belle, Mukwonago, North Prairie, Oconomowoc Lake and Wales; and the city of Oconomowoc shall constitute the first assembly district of Waukesha County.

(2) The towns of Brookfield and Pewaukee; the village of Pewaukee; and the city of Waukesha shall constitute the second assembly district of Waukesha County.

(3) The towns of Delafield, Lisbon and Merton; the villages of Butler, Chenequa, Hartland, Lannon, Menomonee Falls, Merton, Nashotah and Sussex; and the city of Delafield shall constitute the third assembly district of Waukesha County.

(4) The village of Elm Grove; the cities of Brookfield and New Berlin shall constitute the fourth assembly district of Waukesha County.

(p) WINNEBAGO COUNTY

(1) The first, second, third, fourth, fifth, seventh, eighth, ninth, tenth, eleventh, twelfth,

fifteenth and sixteenth wards of the city of Oshkosh shall constitute the first assembly district of Winnebago County.

(2) The towns of Algoma, Black Wolf, Clayton, Menasha, Nekimi, Nepeuskun, Omro, Oshkosh, Poygan, Rushford, Utica, Vinland, Winchester, Winneconne and Wolf River; the village of Winneconne; the city of Omro; and the sixth, thirteenth and fourteenth wards of the city of Oshkosh shall constitute the second assembly district of Winnebago County.

(3) The town of Neenah and the cities of Menasha and Neenah shall constitute the third assembly district of Winnebago County.

(q) WOOD COUNTY

(1) The towns of Arpin, Auburndale, Cameron, Cary, Dexter, Hansen, Hiles, Lincoln, Marshfield, Milladore, Remington, Richfield, Rock, Rudolph, Sherry, Sigel and Wood; the villages of Auburndale, Milladore, Rudolph and Vesper; that part of the city of Marshfield in Wood county; and the city of Pittsville shall constitute the first assembly district of Wood County.

(2) The towns of Cranmoor, Grand Rapids, Port Edwards, Saratoga and Seneca; the villages of Biron and Port Edwards; and the cities of Nekoosa and Wisconsin Rapids shall constitute the second assembly district of Wood County.

SECTION 2. The members of the Senate shall be apportioned among the following districts of the state as hereinafter mentioned and each district shall be entitled to elect one member of the Senate.

(1) The counties of Door, Kewaunee and Manitowoc shall constitute the first senate district.

(2) The county of Brown shall constitute the second senate district.

(3) The eleventh, twelfth and fourteenth assembly districts of Milwaukee county shall constitute the third senate district.

(4) The second, ninth and eighteenth assembly districts of Milwaukee county shall constitute the fourth senate district.

(5) The twentieth and twenty-first assembly districts of Milwaukee county and the fourth assembly district of Waukesha county shall constitute the fifth senate district.

(6) The fifth, seventh and fifteenth assembly districts of Milwaukee county shall constitute the sixth senate district.

(7) The seventeenth, nineteenth and twenty-fourth assembly districts of Milwaukee county shall constitute the seventh senate district.

(8) The twenty-second, twenty-third and twenty-sixth assembly districts of Milwaukee county shall constitute the eighth senate district.

(9) The third, sixth and tenth assembly districts of Milwaukee county shall constitute the ninth senate district.

(10) The first, thirteenth and twenty-fifth assembly districts of Milwaukee county shall constitute the tenth senate district.

(11) The fourth, eighth and sixteenth assembly districts of Milwaukee county shall constitute the eleventh senate district.

(12) The counties of Barron, Dunn, Pierce and St. Croix shall constitute the twelfth senate district.

(13) The counties of Columbia and Dodge shall constitute the thirteenth senate district.

(14) The counties of Calumet and Outagamie shall constitute the fourteenth senate district.

(15) The county of Rock shall constitute the fifteenth senate district.

(16) The county of Jefferson and the fourth and fifth assembly districts of Dane County shall constitute the sixteenth senate district.

(17) The counties of Green Lake, Marquette, Menominee, Shawano, Waupaca and Waushara shall constitute the seventeenth senate district.

(18) The counties of Fond du Lac and Washington shall constitute the eighteenth senate district.

(19) The county of Winnebago shall constitute the nineteenth senate district.

(20) The counties of Ozaukee and Sheboygan shall constitute the twentieth senate district.

(21) The county of Racine shall constitute the twenty-first senate district.

(22) The counties of Kenosha and Walworth shall constitute the twenty-second senate district.

(23) The counties of Iron, Oneida, Price, Rusk, Sawyer, Taylor, Vilas and Washburn shall constitute the twenty-third senate district.

(24) The counties of Adams, Clark, Jackson, Juneau and Wood shall constitute the twenty-fourth senate district.

(25) The counties of Ashland, Bayfield, Burnett, Douglas, and Polk shall constitute the twenty-fifth senate district.

(26) The first, second and third assembly districts of Dane county shall constitute the twenty-sixth senate district.

(27) The counties of Green, Iowa, Lafayette, Richland and Sauk shall constitute the twenty-seventh senate district.

(28) The counties of Chippewa and Eau Claire shall constitute the twenty-eighth senate district.

(29) The counties of Marathon and Portage shall constitute the twenty-ninth senate district.

(30) The counties of Florence, Forest, Langlade, Lincoln, Marinette and Oconto shall constitute the thirtieth senate district.

(31) The counties of Crawford, Grant, Monroe and Vernon shall constitute the thirty-first senate district.

(32) The counties of Buffalo, LaCrosse, Pepin and Trempealeau shall constitute the thirty-second senate district.

(33) The first, second and third assembly districts of Waukesha county shall constitute the thirty-third senate district.

PLAN A

WARD LINES IN THE CITY OF MILWAUKEE

Subsections one to twenty describe the bounds for the wards for the city of Milwaukee, each ward bearing the number of the appropriate subsection. The description commences at the northeast corner of each ward and runs clockwise around the wards to the points of commencement. In the descriptions, the following rules apply:

A. Each bound continues to the intersection with the bound next named, or to the intersection with a straight line extension of such bound.

B. Where the bound follows a street, it follows the center line of such street or the center line of such street extended.

C. Where the bound follows a railway right-of-way, it follows the center line of such right-of-way.

D. Where the bound follows a river, it follows the center line of the main channel of such river. Where the bound follows a municipal boundary, it coincides with such boundary.

Subsection 1. FIRST WARD. The first ward bounds begin at the point where N. Maryland avenue intersects with the northern limits of said city at E. Edgewood avenue, thence south on Maryland avenue, west on E. Locust street, north on N. Holton street, west on E. Auer avenue, north on N. Richard street, west on E. and W. Ring street, northwest on N. Green Bay avenue, west on W. Concordia avenue, north on N. Teutonia avenue, east on W. Hampton avenue to the point of intersection with the city limits, then in an irregular fashion, southerly and easterly along said bound to the city limits at E. Edgewood avenue to the point of commencement.

Subsection 2. SECOND WARD. The second ward bounds begin where W. Glendale avenue intersects with N. Teutonia avenue, south on N. Teutonia avenue, west on W. Keefe avenue, and W. Keefe avenue extended, north on N. 35th street, west on W. Nash street, north on N. 41st street, west on W. Capitol drive, north on N. 51st boulevard, west on W. Congress street, north on N. 76th street, (Wauwatosa avenue) east on W. Villard avenue, south on N. Sherman boulevard, east on W. Glendale avenue to the point of commencement.

Subsection 3. THIRD WARD. The third ward bounds begin where the northern limits of the city enter into Lake Michigan at E. Edgewood avenue, thence southerly along the shore of Lake Michigan, west on E. Juneau avenue extended, northeasterly on N. Prospect avenue, north on N. Franklin place, west on E. Ogden street, north on N. Humbolt avenue,

west on E. Lyon street, and E. Lyon street extended, to the Milwaukee River, northeasterly along said River to the Holton street bridge, north on N. Holton street, east on E. Locust street, north on N. Maryland avenue, east on E. Edgewood avenue to the point of commencement.

Subsection 4. FOURTH WARD. The fourth ward bounds begin where E. Juneau avenue enters into Lake Michigan, thence southerly along the shore of Lake Michigan, easterly and northerly along the Milwaukee River, westerly along the Menominee River, north on N. and S. 35th street, east on W. Wisconsin avenue, north on N. 24th street, east on W. Kilbourn avenue, north on N. 20th street, east on W. Juneau avenue, northerly along the Milwaukee River, east on E. Lyon street extended, south on N. Humbolt street, east on E. Ogden street, south on N. Franklin place, southwesterly on N. Prospect avenue, east on E. Juneau avenue to the point of commencement.

Subsection 5. FIFTH WARD. The fifth ward bounds begin where W. Locust street intersects with the right-of-way of the C. M. St.P. and P. Railway, south along the right-of-way of the C. M. St.P. and P. Railway, west on W. North avenue, north on N. 60th street, east on W. Capitol drive, south on N. 41st street, west on W. Nash street, south on N. Sherman boulevard, east on W. Locust street to the point of commencement

Subsection 6. SIXTH WARD. The sixth ward bounds begin where E. Garfield avenue intersects with N. Holton street,

south on N. Holton street to the Milwaukee River, southwesterly along said River, west on W. Juneau avenue, north on N. 20th street, west on W. Galena street, north on N. 21st street, west on W. Walnut street, north on N. 24th street, east on W. and E. North avenue, south on N. Palmer street, east on E. Garfield avenue to the point of commencement.

Subsection 7. SEVENTH WARD. The seventh ward bounds begin where W. Keefe avenue intersects with N. Teutonia avenue, south on N. Teutonia avenue, west on W. North avenue, northerly on the right-of-way on the C. M. St.P. and P., west on W. Locust street, north on N. Sherman boulevard, east on W. Nash street, south on N. 35th street, east on W. Keefe avenue extended, to the point of commencement.

Subsection 8. EIGHTH WARD. The eighth ward bounds begin where S. 16th street intersects with the Menominee River, south on S. 16th street, west on W. Lincoln avenue, north on S. Muskego avenue, west on W. Becher street to the city limits, northerly in an irregular fashion along the city limits and north on S. 39th street extended, to the Menominee River, northeasterly along the Menominee River to the point of commencement.

Subsection 9. NINTH WARD. The ninth ward bounds begin at the northeast corner of the Brown Deer park annexation (near N. 27th street, and W. Bradley road), thence southerly in an irregular fashion along the city limits, west on W. Hampton avenue, south on N. Teutonia avenue, west on W. Glendale avenue, north on N. Sherman boulevard, east on W. Custer street, north on

N. Hopkins street (N. 43rd street) to the point of intersection with the village of Brown Deer, thence northerly and easterly along said limits to the point of commencement.

Subsection 10. TENTH WARD. The tenth ward bounds begin where W. North avenue intersects with N. 24th street, south on N. 24th street, east on W. Walnut street, south on N. 21st street, east on W. Galena street, south on N. 20th street, west on W. Kilbourn avenue, south on N. 24th street, west on W. Wisconsin avenue, north on N. 35th street, west on W. Vliet street, north on N. 41st street extended, east on W. Brown street, north on N. 40th street, east on W. North avenue to the point of commencement.

Subsection 11. ELEVENTH WARD. The eleventh ward bounds begin where S. 43rd street intersects with the village of West Milwaukee boundary, thence westerly, southerly and easterly in an irregular fashion along the city limits to S. 35th street (near W. Wilbur avenue) west on W. Oklahoma avenue, north on 43rd street to the point of commencement.

Subsection 12. TWELFTH WARD. The twelfth ward bounds begin where the Milwaukee River enters into Lake Michigan, thence southerly along the shoreline to E. Lincoln avenue extended, west on E. and W. Lincoln avenue, north on S. 16th street, easterly along the Menominee River, southeasterly along the Milwaukee River to the point of commencement.

Subsection 13. THIRTEENTH WARD. The thirteenth ward bounds begin where E. Auer avenue intersects with N. Holton

street, south on N. Holton street, west on E. Garfield avenue, north on N. Palmer street, west on E. and W. North avenue, north on N. Teutonia avenue, east on W. Concordia avenue, south on Green Bay avenue, east on E. and W. Ring street, south on N. Richard street, east on E. Auer street to the point of commencement.

Subsection 14. FOURTEENTH WARD. The fourteenth ward bounds begin where W. Lincoln avenue intersects with S. 6th street, south on S. 6th street, west on W. Morgan street, south on S. 31st street, west along the city limits, north on S. 35th street (near W. Wilbur avenue), west on W. Oklahoma avenue, north on N. 43rd street to the West Milwaukee limits, northerly and easterly along the city limits, east on W. Becher street, south on S. Muskego avenue, east on W. Lincoln avenue to the point of commencement.

Subsection 15. FIFTEENTH WARD. The fifteenth ward bounds begin where W. Congress street intersects with N. 51st boulevard, south on N. 51st boulevard, west on W. Capitol drive, south on N. 60th street to the city limits (near W. Wright street), thence westerly, northerly and easterly in an irregular fashion along the city limits to N. 92nd street, south on N. 92nd street, east on W. Capitol drive, north on N. 76th street, east on W. Congress street to the point of commencement.

Subsection 16. SIXTEENTH WARD. The sixteenth ward bounds begin where W. North avenue intersects with N. 40th

street, south on N. 40th street, west on W. Brown street, south on N. 41st street extended, east on W. Vliet street, south on N. and S. 35th street, westerly along the Menominee River, south on S. 39th street extended, thence westerly, northerly and easterly along the city limits in an irregular fashion to W. North avenue, east on W. North avenue to the point of commencement.

Subsection 17. SEVENTEENTH WARD. The seventeenth ward bounds begin where E. Lincoln avenue enters into Lake Michigan, thence southerly along the shore of Lake Michigan to the limits between the cities of Milwaukee and St. Francis, southwesterly in an irregular fashion along the city limits, north on S. Clement avenue, west along E. and W. Howard avenue, north along S. 6th street, east along W. and E. Lincoln avenue to the point of commencement.

Subsection 18. EIGHTEENTH WARD. The eighteenth ward bounds begin where W. Good Hope Road intersects with N. 43rd street (Hopkins street), south on N. 43rd street (Hopkins street), west on W. Custer street, south on N. Sherman boulevard, west on W. Villard avenue, south on N. 76th street, west on W. Hampton avenue, northwesterly on W. Appleton avenue, northeasterly on Grantosa drive, north on N. 84th street extended, east on W. Silver Spring drive, northwesterly on W. Fond du Lac avenue, north on N. 84th street, east on W. Florist avenue, north on N. 76th street, east on W. Good Hope road, north on N. 68th street as extended, to the point where it intersects with the

village of Brown Deer, thence easterly and southerly to the point of commencement.

Subsection 19. NINETEENTH WARD. The nineteenth ward bounds begin where S. Clement avenue intersects with the city limits (near E. Van Beck avenue), southerly, westerly and northerly in an irregular fashion along the city limits, north on S. 31st street (near W. Morgan avenue), east on W. Morgan avenue, south on S. 6th street, east on W. and E. Howard avenue, south on S. Clement street to the point of commencement.

Subsection 20. TWENTIETH WARD. The twentieth ward bounds begin where the village of Brown Deer adjoins the city of Milwaukee at the northern limits of Milwaukee County, thence south along the city limits to N. 68th street extended, to W. Good Hope road, west on W. Good Hope road, south on N. 76th street, west on W. Florist avenue, south on N. 84th street, southeasterly on W. Fond du Lac avenue, west on W. Silver Spring drive, south on N. 84th street extended, southwesterly on Grantosa drive, southeasterly on W. Appleton avenue, east on W. Hampton avenue, south on N. 76th street, west on W. Capitol drive, north on N. 92nd street to the city limits, thence northerly, westerly, northerly and easterly to the point of commencement.

Errata:

The total population figures for all 26 districts computed under the 26-seat plan for the Assembly districts in Milwaukee County is 60 people over the actual total population of Milwaukee County.

For the 25-seat plan, the total of the individual districts equals the actual total of the population of Milwaukee County.

EXHIBIT XX

PLAN B

The 1964 elections and thereafter until such time as the legislature and Governor through the ordinary legislative process, have themselves enacted a valid apportionment plan, the following shall be the Assembly and Senate districts of the state of Wisconsin.

SECTION 1. The members of the assembly shall be apportioned among the following districts of the state as herein-after mentioned, and each district shall be entitled to elect one member of the assembly.

(1) SINGLE COUNTY DISTRICTS. The counties of Barron, Calumet, Chippewa, Clark, Columbia, Douglas, Grant, Jefferson, Monroe, Ozaukee, Portage, St. Croix, Sauk, Walworth, Washington, and Waupaca shall each constitute an assembly district.

(2) MULTIPLE COUNTY DISTRICTS

(a) The counties of Adams, Jackson and Juneau shall constitute an assembly district.

(b) The counties of Ashland and Bayfield shall constitute an assembly district.

(c) The counties of Buffalo, Pepin and Trempealeau shall constitute an assembly district.

(d) The counties of Burnett and Polk shall constitute an assembly district.

(e) The counties of Crawford and Vernon shall constitute an assembly district.

(f) The counties of Door and Kewaunee shall constitute an assembly district.

(g) The counties of Dunn and Pierce shall constitute an assembly district.

(h) The counties of Florence and Marinette shall constitute an assembly district.

(i) The counties of Forest and Oconto shall constitute an assembly district.

(j) The counties of Green and Lafayette shall constitute an assembly district.

(k) The counties of Green Lake, Marquette and Waushara shall constitute an assembly district.

(L) The counties of Iowa and Richland shall constitute an assembly district.

(m) The counties of Iron, Oneida and Vilas shall constitute an assembly district.

(n) The counties of Langlade and Lincoln shall constitute an assembly district.

(o) The counties of Menominee and Shawano shall constitute an assembly district.

(p) The counties of Price and Taylor shall constitute an assembly district.

(q) The counties of Rusk, Sawyer and Washburn shall constitute an assembly district.

(3) MULTIPLE DISTRICT COUNTIES

(a) BROWN COUNTY

(1) The first, tenth, eleventh, twelfth, thirteenth, fourteenth, fifteenth, sixteenth, seventeenth, eighteenth, nineteenth, twentieth, twenty-first, twenty-second, twenty-third and twenty-fourth wards of the city of Green Bay shall constitute the first assembly

district of Brown County.

(2) The towns of Allouez and Preble and the second, third, fourth, fifth, sixth, seventh, eighth and ninth wards of the city of Green Bay shall constitute the second assembly district of Brown County.

(3) All of the towns, villages and cities in the county, except the towns of Allouez and Preble and the city of Green Bay, shall constitute the third assembly district of Brown County.

(b) DANE COUNTY

(1) The third, seventh, twelfth, fifteenth, sixteenth, seventeenth, eighteenth and twenty-second wards of the city of Madison shall constitute the first assembly district of Dane County.

(2) The second, fourth, sixth, eighth, ninth, thirteenth and fourteenth wards of the city of Madison shall constitute the second assembly district of Dane County.

(3) The first, fifth, tenth, eleventh, nineteenth, twentieth and twenty-first wards of the city of Madison shall constitute the third assembly district of Dane County.

(4) The towns of Albion, Blooming Grove, Bristol, Burke, Christiana, Cottage Grove, Deerfield, Dunkirk, Medina, Pleasant Springs, Sun Prairie, Windsor and York; the villages of Cambridge, Cottage Grove, Deerfield, De Forest, McFarland, Maple Bluff, Marshall, Monona and Rockdale; and the cities of Stoughton and Sun Prairie shall constitute the fourth assembly district of Dane County.

(5) The towns of Black Earth, Berry, Blue Mounds, Cross Plains, Dane, Dunn, Fitchburg, Madison, Mazomanie, Middleton, Montrose, Oregon, Perry, Primrose, Roxbury, Rutland, Springdale, Springfield, Vermont, Verona, Vienna and Westport; that part of the villages of

Belleville and Brooklyn in Dane County; the villages of Black Earth, Blue Mounds, Cross Plains, Dane, Mazomanie, Mt. Horeb, Oregon, Shorewood Hills, Verona and Waunakee; and the city of Middleton shall constitute the fifth assembly district of Dane County.

(c) DODGE COUNTY

(1) The towns of Ashippun, Clyman, Emmet, Herman, Hubbard, Hustisford, Lebanon, Leroy, Lomira, Oak Grove, Rubicon, Shields, Theresa and Williamstown; the villages of Brownsville, Clyman, Hustisford, Iron Ridge, Kekoskee, Lomira, Neosho, and Theresa; the cities of Horicon, Juneau and Mayville; and that part of the city of Watertown in Dodge County shall constitute the first assembly district of Dodge County.

(2) The towns of Beaver Dam, Burnett, Calamus, Chester, Elba, Fox Lake, Lowell, Portland, Trenton and Westford; and the villages of Lowell, and Reeseville; that part of the village of Randolph in Dodge County; the cities of Fox Lake and Beaver Dam; and that part of the city of Waupun in Dodge County shall constitute the second assembly district of Dodge County.

(d) EAU CLAIRE COUNTY

(1) The first, second, third, fifth, sixth, seventh, eighth, ninth, tenth, thirteenth, and fifteenth wards of the city of Eau Claire shall constitute the first assembly district of Eau Claire County.

(2) All the towns and villages of the county; the cities of Altoona and Augusta; and the fourth, eleventh, twelfth and fourteenth wards of the city of Eau Claire shall constitute the second assembly district of Eau Claire County.

(e) FOND DU LAC COUNTY

(1) The towns of Empire, Fond du Lac and the city of Fond du Lac shall constitute the first assembly district of Fond du Lac County.

(2) The towns of Alto, Ashford, Auburn, Byron, Calumet, Eden, Eldorado, Forest, Friendship, Lamartine, Marshfield, Metomen, Oakfield, Osceola, Ripon, Rosendale, Springvale, Taycheedah and Waupun; the villages of Brandon, Campbellsport, Eden, Fairwater, Mount Calvary, North Fond du Lac, Oakfield, Rosendale and St. Cloud; the city of Ripon; and that part of the city of Waupun in Fond du Lac County shall constitute the second assembly district of Fond du Lac County.

(f) KENOSHA COUNTY

(1) The first, second, third, fourth, fifth, sixth, seventh, eighth, ninth, tenth, eleventh, twelfth, thirteenth and fourteenth wards of the city of Kenosha shall constitute the first assembly district of Kenosha County.

(2) The towns of Brighton, Bristol, Paris, Pleasant Prairie, Randall, Salem, Somers and Wheatland; the villages of Paddock Lake, Silver Lake and Twin Lakes; and the fifteenth, sixteenth, seventeenth and eighteenth wards of the city of Kenosha shall constitute the second assembly district of Kenosha County.

(g) LA CROSSE COUNTY

(1) The first, second, third, fourth, fifth, seventh, ninth, tenth, eleventh, twelfth, thirteenth, fourteenth, fifteenth, sixteenth, nineteenth and twentieth wards of the city of La Crosse shall constitute the first assembly district of La Crosse County.

(2) The sixth, eighth, seventeenth, eighteenth and twenty-first wards of the city of La Crosse and all that part of the

county outside the city of La Crosse shall constitute the second assembly district of La Crosse County.

(h) MANITOWOC COUNTY

(1) The towns of Manitowoc, Manitowoc Rapids and Newton and the city of Manitowoc shall constitute the first assembly district of Manitowoc County.

(2) The towns of Cato, Centerville, Cooperstown, Eaton, Franklin, Gibson, Kossuth, Liberty, Maple Grove, Meeme, Mishicot, Rockland, Schleswig, Two Creeks and Two Rivers; the villages of Cleveland, Francis Creek, Mishicot, Reedsville, St. Nazianz, Valders and Whitelaw; and that part of the city of Kiel in Manitowoc County and the city of Two Rivers shall constitute the second assembly district of Manitowoc County.

(i) MARATHON COUNTY

(1) The towns of Bergen, Berlin, Bern, Bevent, Brighton, Cassel, Cleveland, Day, Easton, Eau Pleine, Elderon, Emmet, Frankfort, Franzen, Green Valley, Guenther, Halsey, Hamberg, Harrison, Hewitt, Holton, Hull, Johnson, Knowlton, Kronewetter, Maine, McMillan, Marathon, Mosinee, Norrie, Plover, Reid, Rib Falls, Rib Mountain, Riethbrock, Spencer, Stettin and Wien; that part of the villages of Abbotsford and Unity in Marathon County; the villages of Athens, Edgar, Elderon, Fenwood, Hatley, Marathon, Spencer and Stratford; that part of the cities of Colby and Marshfield in Marathon County; and the city of Mosinee shall constitute the first assembly district of Marathon County.

(2) The towns of Ringle, Texas, Wausau and Weston; the villages of Brokaw and Rothschild; and the cities of Schofield

and Wausau shall constitute the second assembly district of Marathon County.

(j) MILWAUKEE COUNTY

(1) The first ward of the city of Milwaukee shall constitute the first assembly district of Milwaukee County.

(2) The second ward of the city of Milwaukee shall constitute the second assembly district of Milwaukee County.

(3) The third ward of the city of Milwaukee shall constitute the third assembly district of Milwaukee County.

(4) The fourth ward of the city of Milwaukee shall constitute the fourth assembly district of Milwaukee County.

(5) The fifth ward of the city of Milwaukee shall constitute the fifth assembly district of Milwaukee County.

(6) The sixth ward of the city of Milwaukee shall constitute the sixth assembly district of Milwaukee County.

(7) The seventh ward of the city of Milwaukee shall constitute the seventh assembly district of Milwaukee County.

(8) The eighth ward of the city of Milwaukee shall constitute the eighth assembly district of Milwaukee County.

(9) The ninth ward of the city of Milwaukee; and the city of Glendale shall constitute the ninth assembly district of Milwaukee County.

(10) The tenth ward of the city of Milwaukee shall constitute the tenth assembly district of Milwaukee County.

(11) The eleventh ward of the city of Milwaukee shall constitute the eleventh assembly district of Milwaukee County.

(12) The twelfth ward of the city of Milwaukee shall constitute the twelfth assembly district of Milwaukee County.

(13) The thirteenth ward of the city of Milwaukee shall constitute the thirteenth assembly district of Milwaukee County.

(14) The fourteenth ward of the city of Milwaukee shall constitute the fourteenth assembly district of Milwaukee County.

(15) The fifteenth ward of the city of Milwaukee shall constitute the fifteenth assembly district of Milwaukee County.

(16) The sixteenth ward of the city of Milwaukee shall constitute the sixteenth assembly district of Milwaukee County.

(17) The seventeenth ward of the city of Milwaukee shall constitute the seventeenth assembly district of Milwaukee County.

(18) The eighteenth ward of the city of Milwaukee; the villages of Brown Deer and River Hills; and that part of the village of Bayside in Milwaukee County shall constitute the eighteenth assembly district of Milwaukee County.

(19) The nineteenth ward of the city of Milwaukee; the city of St. Francis; and the first and second wards of the city of Greenfield shall constitute the nineteenth assembly district of Milwaukee County.

(20) The first, second, third, fourth, fifth and sixth wards of the city of Wauwatosa shall constitute the twentieth assembly district of Milwaukee County.

(21) The seventh and eighth wards of the city of Wauwatosa and the third and fifth wards of the city of West Allis shall constitute the twenty-first assembly district of Milwaukee County.

(22) The village of West Milwaukee; and the first, second and fourth wards of the city of West Allis shall constitute the twenty-second assembly district of Milwaukee County.

(23) The villages of Greendale and Hales Corners; the cities of Franklin and Oak Creek; and the third and fourth wards of the city of Greenfield shall constitute the twenty-third assembly district of Milwaukee County.

(24) The cities of Cudahy and South Milwaukee shall constitute the twenty-fourth assembly district of Milwaukee County.

(25) The villages of Fox Point, Shorewood and Whitefish Bay shall constitute the twenty-fifth assembly district of Milwaukee County.

(k) OUTAGAMIE COUNTY

(1) The first, second, third, fourth, fifth, sixth, seventh, eighth, ninth, tenth, eleventh, twelfth, thirteenth, fourteenth, fifteenth and twentieth wards of the city of Appleton shall constitute the first assembly district of Outagamie County.

(2) The towns of Buchanan, Freedom, Kaukauna, Oneida, Osborne, Seymour and Vandenbroek; the villages of Combined Locks, Kimberly and Little Chute; and the cities of Kaukauna and Seymour shall constitute the second assembly district of Outagamie County.

(3) The towns of Black Creek, Bovina, Center, Cicero, Dale, Deer Creek, Ellington, Grand Chute, Greenville, Hortonia, Liberty, Maine, and Maple Creek; the villages of Bear Creek, Black Creek, Hortonville and Shiocton; that part of the city of New London in Outagamie County; and the fifteenth, sixteenth, seventeenth, eighteenth and nineteenth wards of the city of Appleton shall constitute the third assembly district of Outagamie County.

(L) RACINE COUNTY

(1) The first, second, third, fourth, sixth, tenth, eleventh and fourteenth wards of the city of Racine shall constitute the first assembly district of Racine County.

(2) The town of Caledonia; the villages of North Bay and Wind Point; and the fifth, seventh, eighth, ninth, thirteenth and fifteenth wards of the city of Racine shall constitute the second assembly district of Racine County.

(3) The towns of Burlington, Dover, Mt. Pleasant, Norway, Raymond, Rochester, Waterford and Yorkville; the villages of Elmwood Park, Rochester, Sturtevant, Union Grove and Waterford; the twelfth ward of the city of Racine; and the city of Burlington shall constitute the third assembly district of Racine County.

(m) ROCK COUNTY

(1) The towns of Bradford, Harmony, Johnstown and La Prairie; and the city of Janesville shall constitute the first assembly district of Rock County.

(2) The towns of Avon, Beloit, Center, Fulton, Janesville, Lima, Milton, Magnolia, Newark, Plymouth, Porter, Rock, Spring Valley and Union; the villages of Footville, Milton, Milton Junction and Orfordville; and the cities of Edgerton and Evansville shall constitute the second assembly district of Rock County.

(3) The towns of Clinton and Turtle; the village of Clinton; and the city of Beloit shall constitute the third assembly district of Rock County.

(n) SHEBOYGAN COUNTY

(1) The city of Sheboygan shall constitute the first assembly district of Sheboygan County.

(2) All the towns, cities and villages of the county except the city of Sheboygan, shall constitute the second assembly district of Sheboygan County.

(o) WAUKESHA COUNTY

(1) The towns of Eagle, Genesee, Mukwonago, Muskego, Oconomowoc, Ottawa, Summit, Vernon and Waukesha; the villages of Big Bend, Dousman, Eagle, Lac La Belle, Mukwonago, North Prairie, Oconomowoc Lake and Wales; and the city of Oconomowoc shall constitute the first assembly district of Waukesha County.

(2) The towns of Brookfield and Pewaukee; the village of Pewaukee; and the city of Waukesha shall constitute the second assembly district of Waukesha County.

(3) The towns of Delafield, Lisbon and Merton; the villages of Butler, Chenequa, Hartland, Lannon, Menomonee Falls, Merton, Nashotah and Sussex; and the city of Delafield shall constitute the third assembly district of Waukesha County.

(4) The village of Elm Grove, the cities of Brookfield and New Berlin shall constitute the fourth assembly district of Waukesha County.

(p) WINNEBAGO COUNTY

(1) The first, second, third, fourth, fifth, seventh, eighth, ninth, tenth, eleventh, twelfth, fifteenth and sixteenth wards of the city of Oshkosh shall constitute the first assembly district of Winnebago County.

(2) The towns of Algoma, Black Wolf, Clayton, Menasha, Nekimi, Nepeuskun, Omro, Oshkosh, Poygan, Rushford, Utica, Vinland, Winchester, Winneconne and Wolf River; the village of Winneconne; the city of Omro; and the sixth, thirteenth and fourteenth wards

of the city of Oshkosh shall constitute the second assembly district of Winnebago County.

(3) The town of Neenah and the cities of Menasha and Neenah shall constitute the third assembly district of Winnebago County.

(q) WOOD COUNTY

(1) The towns of Arpin, Auburndale, Cameron, Cary, Dexter, Hansen, Hiles, Lincoln, Marshfield, Milladore, Remington, Richfield, Rock, Rudolph, Sherry, Sigel and Wood; the villages of Auburndale, Milladore, Rudolph and Vesper; that part of the city of Marshfield in Wood county; and the city of Pittsville shall constitute the first assembly district of Wood County.

(2) The towns of Cranmoor, Grand Rapids, Port Edwards, Saratoga and Seneca; the villages of Biron and Port Edwards; and the cities of Nekoosa and Wisconsin Rapids shall constitute the second assembly district of Wood County.

SECTION 2. The members of the Senate shall be apportioned among the following districts of the state as hereinafter mentioned and each district shall be entitled to elect one member of the Senate.

(1) The counties of Door, Kewaunee and Manitowoc shall constitute the first senate district.

(2) The county of Brown shall constitute the second senate district.

(3) The twelfth, seventeenth and nineteenth assembly districts of Milwaukee county shall constitute the third senate district.

(4) The eighteenth and twenty-fifth assembly districts of Milwaukee county and the county of Ozaukee shall constitute the fourth senate district.

(5) The second, ninth and fifteenth assembly districts of Milwaukee county shall constitute the fifth senate district.

(6) The fifth, seventh and sixteenth assembly districts of Milwaukee county shall constitute the sixth senate district.

(7) The twenty-third and twenty-fourth assembly districts of Milwaukee county and the first assembly district of Waukesha county shall constitute the seventh senate district.

(8) The twentieth, twenty-first and twenty-second assembly districts of Milwaukee county shall constitute the eighth senate district.

(9) The first, sixth and thirteenth assembly districts of Milwaukee county shall constitute the ninth senate district.

(10) The third, fourth and tenth assembly districts of Milwaukee county shall constitute the tenth senate district.

(11) The eighth, eleventh and and fourteenth assembly districts of Milwaukee county shall constitute the eleventh senate district.

(12) The counties of Barron, Dunn, Pierce and St. Croix shall constitute the twelfth senate district.

(13) The counties of Columbia and Dodge shall constitute the thirteenth senate district.

(14) The county of Outagamie shall constitute the fourteenth senate district.

(15) The county of Rock shall constitute the fifteenth senate district.

(16) The fourth and fifth assembly districts of Dane county and the county of Jefferson shall constitute the sixteenth senate district.

(17) The counties of Green Lake, Marquette, Menominee, Shawano, Waupaca and Waushara shall constitute the seventeenth senate district.

(18) The counties of Fond du Lac and Washington shall constitute the eighteenth senate district.

(19) The county of Winnebago shall constitute the nineteenth senate district.

(20) The counties of Calumet and Sheboygan shall constitute the twentieth senate district.

(21) The county of Racine shall constitute the twenty-first senate district.

(22) The counties of Kenosha and Walworth shall constitute the twenty-second senate district.

(23) The counties of Iron, Oneida, Price, Rusk, Sawyer, Taylor, Vilas and Washburn shall constitute the twenty-third senate district.

(24) The counties of Adams, Clark, Jackson, Juneau and Wood shall constitute the twenty-fourth senate district.

(25) The counties of Ashland, Bayfield, Burnett, Douglas and Polk shall constitute the twenty-fifth senate district.

(26) The first, second and third assembly districts of Dane county shall constitute the twenty-sixth senate district.

(27) The counties of Green, Iowa, Lafayette, Richland and Sauk shall constitute the twenty-seventh senate district.

(28) The counties of Chippewa and Eau Claire shall constitute the twenty-eighth senate district.

(29) The counties of Marathon and Portage shall constitute the twenty-ninth senate district.

(30) The counties of Florence, Forest, Langlade, Lincoln, Marinette and Oconto shall constitute the thirtieth senate district.

(31) The counties of Crawford, Grant, Monroe and Vernon shall constitute the thirty-first senate district.

(32) The counties of Buffalo, La Crosse, Pepin and Trempealeau shall constitute the thirty-second senate district.

(33) The second, third and fourth assembly districts of Waukesha county shall constitute the thirty-third senate district.

PLAN B

WARD LINES IN THE CITY OF MILWAUKEE

Subsections one to nineteen describe the bounds for the wards for the city of Milwaukee, each ward bearing the number of the appropriate subsection. The description commences at the northeast corner of each ward and runs clockwise around the wards to the points of commencement. In the descriptions, the following rules apply:

A. Each bound continues to the intersection with the bound next named, or to the intersection with a straight line extension of such bound.

B. Where the bound follows a street, it follows the center line of such street or the center line of such street extended.

C. Where the bound follows a railroad right-of-way, it follows the center line of such right-of-way.

D. Where the bound follows a river, it follows the center line of the main channel of such river. Where the bound follows a municipal boundary, it coincides with such boundary.

Subsection 1. FIRST WARD. The first ward bounds begin at the point where N. Cramer street intersects with the northern limits of said city at E. Edgewood avenue, thence south on N. Cramer street, west on E. Locust street, north on N. Holton street, west on E. and W. Concordia avenue, north on Green Bay avenue, west on W. Keefe avenue, north on N. Teutonia avenue, east on W. Silver Spring drive to the point of intersection with the city of Glendale, thence southerly and easterly in an irregular fashion along said city limits to the point of commencement.

Subsection 2. SECOND WARD. The second ward bounds begin where W. Silver Spring drive intersects with N. Teutonia avenue, south on N. Teutonia avenue, west on W. Capitol drive, north on N. Sherman boulevard, west on W. Congress street, south on N. 73rd street, west on W. Marion street, north on N. 76th street (Wauwatosa avenue), east on W. Villard street, north on N. 53rd street, east on W. Silver Spring drive to the point of commencement.

Subsection 3. THIRD WARD. The third ward bounds begin where the northern limits of the city enter into Lake Michigan at E. Edgewood avenue, thence southerly along the shoreline of Lake Michigan, west on E. Juneau avenue extended, northeast on N. Prospect avenue, north on N. Franklin place, west on E. Lyon street, and E. Lyon street extended to the

Milwaukee River, northeasterly along said river to the Holton street bridge, north on N. Holton street, east on E. Locust street, north on N. Cramer street, east on E. Edgewood avenue to the point of commencement.

Subsection 4. FOURTH WARD. The fourth ward bounds begin where E. Juneau avenue extended, enters into Lake Michigan, thence southerly along the shoreline of Lake Michigan, easterly and northerly along the Milwaukee River, westerly and northerly along the Menominee River to W. Wisconsin avenue, east on W. Wisconsin avenue, north on N. 24th street, east on W. Wells street, north on N. 20th street, east on W. Juneau avenue, north along the Milwaukee River, east on E. Lyon street extended, south on N. Franklin place, southwest on N. Prospect avenue, east on E. Juneau avenue to the point of commencement.

Subsection 5. FIFTH WARD. The fifth ward bounds begin where W. Capitol drive intersects with N. 35th street, south on N. 35th street, east on W. Center street, south on N. 33rd street, west on W. North avenue, north on N. 41st street, west on W. Wright street, north on N. 60th street, east on W. Keefe avenue, north on N. 51st boulevard, east on W. Congress street, south on N. Sherman boulevard, east on W. Capitol drive to the point of commencement.

Subsection 6. SIXTH WARD. The sixth ward bounds begin where E. Wright street intersects with N. Holton street, south on N. Holton street, southwesterly along the Milwaukee

River, west on W. Juneau avenue, north on N. 20th street, west on W. Walnut street, north on N. 24th street, east on W. and E. North avenue, north on N. Palmer street, east on E. Wright street to the point of commencement.

Subsection 7. SEVENTH WARD. The seventh ward bounds begin where W. Capitol drive intersects with N. Teutonia avenue, south on N. Teutonia avenue, west on W. North avenue, north on N. 33rd street, west on W. Center street, north on N. 35th street, east on W. Capitol drive to the point of commencement.

Subsection 8. EIGHTH WARD. The eighth ward bounds begin where S. 22nd street extended intersects with the Menominee River, south on S. 22nd street extended, east on W. Pierce street, south on S. 20th street, east on W. Scott street, south on S. 16th street, west on W. Lincoln avenue to the Milwaukee city limits (near 37th street), northerly along said limits in an irregular fashion to S. 39th street extended, easterly along the Menominee River to the point of commencement.

Subsection 9. NINTH WARD. The ninth ward bounds begin at the northeasterly corner of the Brown Deer annexation, thence southerly in an irregular fashion along the limits of said city at the point of intersection with W. Silver Spring drive, west on W. Silver Spring drive, south on N. 53rd street, west on W. Villard street, north on N. 84th street and N. 84th street extended, east on W. Silver Spring drive, northwesterly on W. Fond du Lac avenue, north on N. 84th street, east on W.

Carmen avenue, north on N. 76th street, east on W. Good Hope Road, north on N. 68th street extended, to the point where it intersects with the village of Brown Deer, thence southerly and easterly in an irregular fashion to the point of commencement.

Subsection 10. TENTH WARD. The tenth ward bounds begin where W. North avenue intersects with N. 24th street, south on N. 24th street, east on W. Walnut street, south on N. 20th street, west on W. Wells street, south on N. 24th street, west on W. Wisconsin avenue, north on N. 35th street, west on W. Vliet street, north on N. 41st street as extended, east on W. North avenue to the point of commencement.

Subsection 11. ELEVENTH WARD. The eleventh ward bounds begin where S. 31st street intersects with W. Lincoln avenue, south on S. 31st street, southwesterly on W. Forest Home avenue, south on S. 35th street to the city limits (near W. Wilbur avenue), thence westerly, northerly and easterly in an irregular fashion along said city limits to the point of intersection with W. Lincoln avenue (near S. 37th street), then easterly along W. Lincoln avenue to the point of commencement.

Subsection 12. TWELFTH WARD. The twelfth ward bounds begin where the Milwaukee River enters into Lake Michigan, south along the shoreline of Lake Michigan, west along E. and W. Lincoln avenue extended, north on S. 16th street, west on W. Scott street, north on S. 20th street, west on W. Pierce street, north on N. 22nd street, extended easterly along the Menominee

River, southerly and easterly along the Milwaukee River to the point of commencement.

Subsection 13. THIRTEENTH WARD. The thirteenth ward bounds begin where E. Concordia avenue intersects with N. Holton street, south on N. Holton street, west on E. Wright street, south on N. Palmer street, west on E. and W. North avenue, north on N. Teutonia avenue, east on W. Keefe avenue, south on N. Green Bay avenue, east on E. Concordia avenue to the point of commencement.

Subsection 14. FOURTEENTH WARD. The fourteenth ward bounds begin where W. Lincoln avenue intersects with the Kinnickinnic River, southwesterly along the Kinnickinnic River, south on S. 6th street, west on W. Howard avenue to the city limits (near S. 27th street), westerly and northerly in an irregular fashion along said limits to the point where said limits intersect with S. 35th street, north on S. 35th street, northeasterly on W. Forest Home avenue, north on S. 31st street, east on W. Lincoln avenue to the point of commencement.

Subsection 15. FIFTEENTH WARD. The fifteenth ward bounds begin where W. Congress street intersects with N. 51st boulevard, south on N. 51st boulevard, west on W. Keefe avenue, south on N. 60th street, to the city limits (near W. Wright street), westerly and northerly in an irregular fashion along said city limits to the point where they intersect with N. 92nd street (near W. Capitol drive), south on N. 92nd street, east on W. Capitol drive, north on N. 73rd street, east on W. Congress street to the point of commencement.

Subsection 16. SIXTEENTH WARD. The sixteenth ward bounds begin where W. Wright street intersects with N. 41st street, south on N. 41st street, east on W. Vliet street, south on N. 35th street, west on W. Wisconsin avenue, southerly along the Menominee River, south on S. 39th street extended, to the city limits, westerly, northerly and easterly along said city limits in an irregular fashion to the point of intersection with W. Wright street, east on W. Wright street to the point of commencement.

Subsection 17. SEVENTEENTH WARD. The seventeenth ward bounds begin where E. Lincoln avenue extended enters into Lake Michigan, south along the shoreline to the St. Francis-Milwaukee bound, westerly and southerly in an irregular fashion along said city limits to the point of intersection with W. Bolivar avenue, west along E. and W. Bolivar avenue, north on S. 3rd street, west on W. Howard avenue, north on S. 6th street to the point where it intersects with the Kinnickinnic River, northeasterly along the Kinnickinnic River, east on W. and E. Lincoln avenue to the point of commencement.

Subsection 18. EIGHTEENTH WARD. The eighteenth ward bounds begin where the village of Brown Deer adjoins the city of Milwaukee at the northern limits of Milwaukee County, then south along said limits of said city to N. 68th street extended, south to W. Good Hope road, west to 76th street, south to Carmen street, west to 84th street, south to W. Fond du Lac avenue, southeasterly to Silver Spring drive, west to 84th street

extended, south to W. Villard avenue, east to N. 76th street (Wauwatosa avenue) south to W. Marion street, east to N. 73rd street, south to Capitol drive, west to N. 92nd street, north to the city limits (near W. Capitol drive) westerly and northerly in an irregular fashion along said limits to the county line, northerly and easterly to the point of commencement.

Subsection 19. NINETEENTH WARD. The nineteenth ward bounds begin where E. Bolivar avenue intersects with the city limits (near S. Clement avenue), then southerly, westerly and northerly in an irregular fashion along said city limits until it intersects with W. Morgan avenue, east on W. Morgan avenue, south on South 3rd street, east on W. and E. Bolivar avenue to the point of commencement.

EXHIBIT NO. XXI, (1)

The populations of individual Senate and Assembly Districts (grouped by Senate district), under Plan A are as follows:

District	1960 Popu- lation	Deviation from Norm	
		Number	%
<u>1st Sen. Dist.</u>	114,182	- 5,598	- 4.7
Door-Kewaunee	38,967	- 561	- 1.4
Manitowoc 1	38,322	- 1,206	- 3.0
Manitowoc 2	36,893	- 2,635	- 6.6
<u>2nd Sen. Dist.</u>	125,082	+ 5,302	+ 4.4
Brown 1	42,032	+ 3,504	+ 8.9
Brown 2	43,267	+ 3,739	+ 9.5
Brown 3	39,783	+ 255	+ 0.6
<u>3rd Sen. Dist.</u>	118,129	- 1,651	- 1.4
Milwaukee 11	39,170	- 35	- 0.9
Milwaukee 12	39,704	+ 176	+ 0.4
Milwaukee 14	39,255	- 273	- 0.7
<u>4th Sen. Dist.</u>	118,538	- 1,242	- 1.0
Milwaukee 2	39,499	- 29	- 0.1
Milwaukee 9	39,057	- 471	- 1.2
Milwaukee 18	39,982	+ 454	+ 1.2
<u>5th Sen. Dist.</u>	122,569	+ 2,789	+ 2.3
Milwaukee 20	39,717	+ 189	+ 0.5
Milwaukee 21	42,258	+ 2,730	+ 6.9
Waukesha 4	40,594	+ 1,066	+ 2.7
<u>6th Sen. Dist.</u>	118,404	- 1,376	- 1.1
Milwaukee 5	39,077	- 451	- 1.1
Milwaukee 7	39,489	- 39	- 0.1
Milwaukee 15	39,838	+ 310	+ 0.8
<u>7th Sen. Dist.</u>	117,105	- 2,675	- 2.2
Milwaukee 17	39,114	- 414	- 1.0
Milwaukee 19	39,709	+ 181	+ 0.5
Milwaukee 24	38,282	- 1,246	- 3.2
<u>8th Sen. Dist.</u>	122,600	+ 2,820	+ 2.4
Milwaukee 22	45,620	+ 6,092	+15.4
Milwaukee 23	40,986	+ 1,458	+ 3.7
Milwaukee 26	35,994	- 3,534	- 8.9
<u>9th Sen. Dist.</u>	119,158	- 622	- 0.5
Milwaukee 3	39,740	+ 212	+ 0.5
Milwaukee 6	39,446	- 82	- 0.3
Milwaukee 10	39,972	+ 444	+ 1.1
<u>10th Sen. Dist.</u>	121,119	+ 1,339	+ 1.1
Milwaukee 13	39,820	+ 292	+ 0.7
Milwaukee 25	41,695	+ 2,167	+ 5.5
Milwaukee 1	39,604	+ 76	+ 0.2

District	1960 Popu- lation	Deviation from Norm	
		Number	%
<u>11th Sen. Dist.</u>	119,073	- 707	- 0.6
Milwaukee 4	39,891	+ 363	+ 0.9
Milwaukee 8	39,499	- 29	- 0.1
Milwaukee 16	39,683	+ 155	+ 0.4
<u>12th Sen. Dist.</u>	112,093	- 7,687	- 6.4
Barron	34,270	- 5,258	-13.3
St. Croix	29,164	- 10,364	-26.2
Dunn-Pierce	48,659	+ 9,131	+23.1
<u>13th Sen. Dist.</u>	99,878	- 19,902	-16.6
Columbia	36,708	- 2,820	- 7.1
Dodge 1	31,047	- 8,481	-21.5
Dodge 2	32,123	- 7,405	-18.7
<u>14th Sen. Dist.</u>	124,062	+ 4,282	+ 3.6
Outagamie 1	51,793	+ 12,265	+31.0
Outagamie 2	50,001	+ 10,473	+20.9
Calumet	22,268	- 17,260	-43.7
<u>15th Sen. Dist.</u>	113,913	- 5,867	- 4.9
Rock 1	39,351	- 177	- 0.5
Rock 2	35,788	- 3,740	- 9.5
Rock 3	38,774	- 754	- 1.9
<u>16th Sen. Dist.</u>	136,394	+ 16,614	+13.9
Dane 4	43,060	+ 3,532	+ 8.9
Dane 5	43,240	+ 3,712	+ 9.4
Jefferson	50,094	+ 10,566	+26.7
<u>17th Sen. Dist.</u>	107,383	- 12,397	-10.3
Menominee-Shawano	34,612	- 4,916	-12.4
Waupaca	35,340	- 4,188	-10.6
Green Lake-Marquette- Wausara	37,431	- 2,097	- 5.3
<u>18th Sen. Dist.</u>	121,204	+ 1,424	+ 1.2
Fond du Lac 1	37,750	- 1,778	- 4.5
Fond du Lac 2	37,335	- 2,193	- 5.5
Washington	46,119	+ 6,591	+16.7
<u>19th Sen. Dist.</u>	107,928	- 11,852	- 9.9
Winnebago 1	35,779	- 3,749	- 9.5
Winnebago 2	37,172	- 2,356	- 6.0
Winnebago 3	34,977	- 4,551	-11.5
<u>20th Sen. Dist.</u>	124,925	+ 5,145	+ 4.3
Sheboygan 1	45,747	+ 6,219	+15.7
Sheboygan 2	40,737	+ 1,209	+ 3.0
Ozaukee	38,441	- 1,087	- 2.7

EXHIBIT NO. XXI, (1)

Page 2

District	1960 Popu- lation	Deviation from Norm	
		Number	%
<u>21st Sen. Dist.</u>	141,781	+22,001	+18.4
Racine 1	44,363	+ 4,835	+12.2
Racine 2	48,871	+ 9,343	+23.6
Racine 3	48,547	+ 9,019	+22.8
<u>22nd Sen. Dist.</u>	152,983	+33,203	+27.8
Kenosha 1	50,472	+10,944	+27.7
Kenosha 2	50,143	+10,615	+26.9
Walworth	52,368	+12,840	+32.5
<u>23rd Sen. Dist.</u>	106,057	-13,723	-11.5
Iron-Oneida-Vilas	39,274	- 254	- 0.6
Price-Taylor	32,213	- 7,315	-18.5
Rusk-Sawyer-Washburn	34,570	- 4,958	-12.1
<u>24th Sen. Dist.</u>	130,839	+11,059	+ 9.2
Clark	31,527	- 8,001	-20.2
Wood 1	28,544	-10,984	-27.8
Wood 2	30,561	- 8,967	-22.7
Adams-Jackson-Juneau	40,207	+ 679	+ 1.7
<u>25th Sen. Dist.</u>	108,475	-11,305	- 9.4
Ashland-Bayfield	29,285	-10,243	-25.9
Douglas	45,008	+ 5,480	+13.9
Burnett-Polk	34,182	- 5,346	-13.5
<u>26th Sen. Dist.</u>	135,795	+16,015	+13.4
Dane 1	45,068	+ 5,540	+14.0
Dane 2	46,635	+ 7,107	+18.0
Dane 3	44,092	+ 4,564	+11.6
<u>27th Sen. Dist.</u>	118,475	- 1,305	- 1.1
Sauk	37,167	- 2,361	- 6.0
Iowa-Richland	37,315	- 2,213	- 5.6
Green-Lafayette	43,993	+ 4,465	+11.2
<u>28th Sen. Dist.</u>	103,396	-16,384	-13.7
Chippewa	45,096	+ 5,568	+14.1
Eau Claire 1	29,017	-10,511	-26.6
Eau Claire 2	29,283	-10,245	-25.9
<u>29th Sen. Dist.</u>	125,838	+ 6,058	+ 5.1
Portage	36,964	- 2,564	- 6.5
Marathon 1	44,101	+4,573	+11.5
Marathon 2	44,773	+5,245	+13.3
<u>30th Sen. Dist.</u>	112,742	-7,038	- 5.9
Florence-Marinette	38,097	-1,431	- 3.6
Forest-Oconto	32,391	-7,137	-18.0
Langlade-Lincoln	42,254	+2,726	+ 6.9

District	1960 Popu- lation	Deviation from Norm	
		Number	%
<u>31st Sen. Dist.</u>	117,674	- 2,106	- 1.8
Monroe	31,241	- 8,287	-21.0
Crawford-Vernon	42,014	+ 2,406	+ 6.3
Grant	44,419	+ 4,891	+12.4
<u>32nd Sen. Dist.</u>	117,376	- 2,404	- 2.0
Buffalo-Pepin-			
Trempealeau	44,911	+ 5,383	+13.6
La Crosse 1	35,916	- 3,612	- 9.1
La Crosse 2	36,549	- 2,979	- 7.5
<u>33rd Sen. Dist.</u>	117,655	- 2,125	- 1.8
Waukesha 1	40,280	+ 752	+ 1.9
Waukesha 2	40,275	+ 747	+ 1.9
Waukesha 3	37,100	- 2,428	- 6.1

Average Senate District - 119,780

Largest - 22nd	152,983	+33,203	+27.7
Smallest - 13th	99,878	-19,902	-16.6

Average Assembly District - 39,528

Largest - Walworth	52,368	+12,840	+32.5
Smallest - Calumet	22,268	-17,260	-43.7

~~Information for statistics furnished by the
Wisconsin Legislative Reference Library.~~

EXHIBIT NO. XXI (2)

The populations of individual Senate and Assembly Districts
(grouped by Senate district), under Plan B are as follows:

District	1960 Popu- lation	Deviation from Norm	
		Number	%
<u>1st Sen. Dist.</u>	114,182	-5,598	- 4.7
Door-Kewaunee	38,967	- 561	- 1.4
Manitowoc 1	38,322	-1,206	- 3.0
Manitowoc 2	36,893	-2,635	- 6.6
<u>2nd Sen. Dist.</u>	125,082	+5,302	+ 4.4
Brown 1	42,032	+3,504	+ 8.9
Brown 2	43,267	+3,739	+ 9.5
Brown 3	39,783	+ 255	+ 0.6
<u>3rd Sen. Dist.</u>	121,709	+1,929	+ 1.6
Milwaukee 12	41,698	+2,368	+ 6.0
Milwaukee 17	41,649	+2,121	+ 5.4
Milwaukee 19	38,362	-1,166	- 2.9
<u>4th Sen. Dist.</u>	121,902	+2,122	+ 1.8
Milwaukee 18	41,766	-2,238	+ 5.7
Milwaukee 25	41,695	+2,167	+ 5.5
Ozaukee	38,441	-1,087	- 2.7
<u>5th Sen. Dist.</u>	125,179	+5,399	+ 4.5
Milwaukee 2	41,936	+2,408	+ 6.1
Milwaukee 9	41,452	+1,924	+ 4.9
Milwaukee 15	41,791	+2,263	+ 5.7
<u>6th Sen. Dist.</u>	124,020	+4,240	+ 3.5
Milwaukee 5	41,233	+1,705	+ 4.3
Milwaukee 7	41,347	+1,819	+ 4.6
Milwaukee 16	41,440	+1,912	+ 4.8
<u>7th Sen. Dist.</u>	118,183	-1,597	- 1.3
Milwaukee 23	39,621	+ 93	+ 0.2
Milwaukee 24	38,282	-1,246	- 3.2
Waukesha 1	40,280	+ 752	+ 1.9
<u>8th Sen. Dist.</u>	130,123	+10,343	+ 8.6
Milwaukee 20	42,258	+ 2,730	+ 6.9
Milwaukee 21	42,245	+ 2,717	+ 6.9
Milwaukee 22	45,620	+ 6,092	+15.4
<u>9th Sen. Dist.</u>	124,931	+ 5,151	+ 4.3
Milwaukee 1	41,637	+ 2,109	+ 5.3
Milwaukee 6	41,398	+ 1,870	+ 4.7
Milwaukee 13	41,896	+ 2,368	+ 6.0
<u>10th Sen. Dist.</u>	124,166	+ 4,386	+ 3.7
Milwaukee 3	41,488	+ 1,960	+ 5.0
Milwaukee 4	41,231	+ 1,703	+ 4.3
Milwaukee 10	41,447	+ 1,919	+ 4.9

District	1960 Popu- lation	Deviation from Norm	
		Number	%
<u>11th Sen. Dist.</u>	124,549	+4,769	+ 4.0
Milwaukee 8	41,679	+2,151	+ 5.4
Milwaukee 11	41,504	+1,976	+ 5.0
Milwaukee 14	41,366	+1,838	+ 4.6
<u>12th Sen. Dist.</u>	112,093	-7,687	- 6.4
Barron	34,270	-5,258	-13.3
St. Croix	29,164	-10,364	-26.2
Dunn-Pierce	48,659	+ 9,131	+23.1
<u>13th Sen. Dist.</u>	99,878	-19,902	-16.6
Columbia	36,708	- 2,820	- 7.1
Dodge 1	31,047	- 8,481	-21.5
Dodge 2	32,123	- 7,405	-18.7
<u>14th Sen. Dist.</u>	101,794	-17,986	-15.0
Outagamie 1	33,976	- 5,552	-14.0
Outagamie 2	33,773	- 5,755	-14.6
Outagamie 3	34,045	- 5,483	-13.9
<u>15th Sen. Dist.</u>	113,913	- 5,867	- 4.9
Rock 1	39,351	- 177	- 0.5
Rock 2	35,788	+ 3,740	- 9.5
Rock 3	38,774	- 754	- 1.9
<u>16th Sen. Dist.</u>	136,394	+16,614	+13.9
Dane 4	43,060	+ 3,532	+ 8.9
Dane 5	43,240	+ 3,712	+ 9.4
Jefferson	50,094	+10,566	+26.7
<u>17th Sen. Dist.</u>	107,383	-12,397	-10.3
Menominee-Shawano	34,612	- 4,916	-12.4
Waupaca	35,340	- 4,188	-10.6
Green Lake-Marquette			
Wausara	37,431	-2,097	- 5.3
<u>18th Sen. Dist.</u>	121,204	+1,424	+ 1.2
Fond du Lac 1	37,750	-1,778	- 4.5
Fond du Lac 2	37,335	-2,193	- 5.5
Washington	46,119	+6,591	+16.7
<u>19th Sen. Dist.</u>	107,928	-11,852	- 9.9
Winnebago 1	35,779	- 3,749	- 9.5
Winnebago 2	37,172	- 2,356	- 6.0
Winnebago 3	34,977	- 4,551	-11.5

EXHIBIT NO. XXI (2)

Page 2

District	1960 Popu- lation	Deviation from Norm Number	%
<u>20th Sen. Dist.</u>	108,752	-11,028	- 9.2
Sheboygan 1	45,747	+ 6,219	+15.7
Sheboygan 2	40,737	+1,209	+ 3.0
Calumet	22,268	-17,260	-43.7
<u>21st Sen. Dist.</u>	141,781	+22,001	+18.4
Racine 1	44,363	+ 4,835	+12.2
Racine 2	48,871	+ 9,343	+23.6
Racine 3	48,547	+ 9,019	+22.8
<u>22nd Sen. Dist.</u>	152,983	+33,203	+27.8
Kenosha 1	50,472	+10,944	+27.7
Kenosha 2	50,143	+10,615	+26.9
Walworth	52,368	+12,840	+32.5
<u>23rd Sen. Dist.</u>	106,057	-13,723	-11.5
Iron-Oneida-Vilas	39,274	- 254	- 0.6
Price-Taylor	32,213	- 7,315	-18.5
Rusk-Sawyer-Washburn	34,570	- 4,958	-12.1
<u>24th Sen. Dist.</u>	130,839	+11,059	+ 9.2
Clark	31,527	- 8,001	-20.2
Wood 1	28,544	-10,984	-27.8
Wood 2	30,561	- 8,967	-22.7
Adams-Jackson-Juneau	40,207	+ 679	+ 1.7
<u>25th Sen. Dist.</u>	108,475	-11,305	- 9.4
Ashland-Bayfield	27,285	-10,243	-25.9
Douglas	45,008	+ 5,480	+13.9
Burnett-Polk	34,182	- 5,346	-13.5
<u>26th Sen. Dist.</u>	135,795	+16,015	+13.4
Dane 1	45,068	+ 5,540	+14.0
Dane 2	46,635	+ 7,107	+18.0
Dane 3	44,092	+ 4,564	+11.6
<u>27th Sen. Dist.</u>	118,475	- 1,305	- 1.1
Sauk	37,167	- 2,361	- 6.0
Iowa-Richland	37,315	- 2,213	- 5.6
Green-Lafayette	43,993	+ 4,465	+11.2
<u>28th Sen. Dist.</u>	103,396	-16,384	-13.7
Chippewa	45,096	+ 5,568	+14.1
Eau Claire 1	29,017	-10,511	-26.6
Eau Claire 2	29,283	-10,245	-25.9
<u>29th Sen. Dist.</u>	125,838	+ 6,058	+ 5.1
Portage	36,964	- 2,564	- 6.5
Marathon 1	44,101	- 4,573	+11.5
Marathon 2	44,773	+ 5,245	+13.3
<u>30th Sen. Dist.</u>	112,742	- 7,038	- 5.9
Florence-Marinette	38,097	- 1,431	- 3.6
Forest-Oconto	32,391	- 7,137	-18.0
Langlade-Lincoln	42,254	+ 2,726	+ 6.9

District	1960 Popu- lation	Deviation from Norm Number	%
<u>31st Sen. Dist.</u>	117,674	-2,106	-1.8
Monroe	31,241	-8,287	-21.0
Crawford-Vernon	42,014	+2,406	+ 6.3
Grant	44,419	+4,891	+12.4
<u>32nd Sen. Dist.</u>	117,376	-2,404	- 2.0
Buffalo-Pepin -			
Trempealeau	44,911	+5,383	+13.6
La Crosse 1	35,916	-3,612	- 9.1
La Crosse 2	36,549	-2,979	- 7.5
<u>33rd Sen. Dist.</u>	117,969	-1,811	-1.5
Waukesha 2	40,275	+ 747	+1.9
Waukesha 3	37,100	-2,428	-6.1
Waukesha 4	40,594	+1,066	+2.7

Average Senate District - 119,780

Largest	- 22nd	152,983	+33,203	+27.7
Smallest	- 13th	99,878	-19,902	-16.6

Average Assembly District - 39,528

Largest	- Walworth	52,368	+12,840	+32.5
Smallest	- Calumet	22,268	-17,260	-43.7

EXHIBIT XXII

ASSEMBLY

Comparison In Deviations In Population Shown Numerically and By Percentage Ranges

<u>Percentage Ranges</u>	<u>Plan A</u>	<u>Plan B</u>	<u>679, S as Introduced</u>	<u>679, S as Vetoeed</u>
Minus 50% = 19,764-	Calumet 22,268	Calumet 22,268	Calumet 22,268	Calumet 22,268
Minus 40% = 23,717-		Dunn	26,156	Dunn 26,156
Minus 30% = 27,670-	Wood 1 28,544 Eau Claire 1 29,017 St. Croix 29,164 Eau Claire 2 29,283 Ashland-Bayfield 29,285	Wood 1 28,544 Eau Claire 1 29,017 Green Lake-Waushara 29,164 Eau Claire 2 29,283 Ashland-Bayfield 29,285	Eau Claire 2 28,014 Wood 1 28,544 Green Lake-Waushara 28,915 St. Croix 29,164 Ashland-Bayfield 29,285 Dodge 1 29,289	Wood 1 28,544 Green Lake-Waushara 28,915 Eau Claire 1 29,017 St. Croix 29,164 Eau Claire 2 29,283 Ashland-Bayfield 29,285 Dodge 1 29,289
Minus 25% = 29,646-	Wood 2 30,561 Dodge 1 31,047 Monroe 31,241 Clark 31,527	Wood 2 30,561 Dodge 1 31,047 Monroe 31,241 Clark 31,527	Eau Claire 1 30,286 Wood 2 30,561 Monroe 31,241 Clark 31,527	Wood 2 30,561 Monroe 31,241 Clark 31,527
Minus 20% = 31,622-	Dodge 2 32,123 Price-Taylor 32,213 Forest-Oconto 32,391	Dodge 2 32,123 Price-Taylor 32,213 Forest-Oconto 32,391	Price-Taylor 32,213 Forest-Oconto 32,391 Adams-Juneau 33,572 Marquette 33,611 Winnebago 1 33,611	Price-Taylor 32,213 Forest-Oconto 32,391 Adams-Juneau 33,572 Marquette 33,611 Winnebago 1 33,611
Minus 15% = 33,599-				

679, S as Vetoed

Milwaukee 1	39,604	Milwaukee 23	39,621	Waukesha 3	40,404	Milwaukee 5	39,707
Milwaukee 16	39,683	Brown 3	39,783	Winnebago 3	40,457	Milwaukee 17	40,375
Milwaukee 12	39,704	Adams-Jackson-		Sheboygan 2	40,737	Winnebago 3	40,457
Milwaukee 19	39,709	Juneau	40,207	Waukesha 2	40,772	Milwaukee 6	40,584
Milwaukee 20	39,717	Waukesha 2	40,275	Milwaukee 14	41,159	Sheboygan 2	40,737
Milwaukee 3	39,740	Waukesha 1	40,280	Dane 5	41,205	Waukesha 2	40,772
Brown 3	39,783	Waukesha 4	40,594	Milwaukee 13	41,225	Dane 4	40,957
Milwaukee 13	39,820	Sheboygan 2	40,737	Brown 3	41,264	Milwaukee 14	41,159
Milwaukee 15	39,838	Milwaukee 4	41,231	Milwaukee 1	41,295	Milwaukee 12	41,176
Milwaukee 4	39,891	Milwaukee 5	41,233	Milwaukee 16	41,313	Brown 3	41,264
Milwaukee 10	39,972	Milwaukee 7	41,347	Milwaukee 9	41,372	Milwaukee 9	41,372
Milwaukee 18	39,982	Milwaukee 14	41,366	Milwaukee 5	41,376	Milwaukee 3	41,446
Adams-Jackson-		Milwaukee 6	41,398	Milwaukee 3	41,446		
Juneau	40,207	Milwaukee 16	41,440				
Waukesha 2	40,275	Milwaukee 10	41,447				
Waukesha 1	40,280	Milwaukee 9	41,452				
Waukesha 4	40,594	Milwaukee 3	41,488				
Sheboygan 2	40,737						
Milwaukee 23	40,986						

EXHIBIT XXII - Page 4

Percentage Ranges		Plan A		Plan B		679, S as Introduced		679, S as Vetoed	
Plus 5% = 41,504-									
		Milwaukee 25	41,695	Milwaukee 11	41,504	Milwaukee 12	41,518	Milwaukee 15	41,595
		Crawford-Vernon	42,014	Milwaukee 1	41,637	Milwaukee 15	41,595	Milwaukee 25	41,695
		Brown 1	42,032	Milwaukee 17	41,649	Milwaukee 2	41,634	Milwaukee 11	41,711
		Langlade-Lincoln	42,254	Milwaukee 8	41,679	Milwaukee 6	41,643	Milwaukee 18	41,728
		Milwaukee 21	42,258	Milwaukee 25	41,695	Milwaukee 17	41,649	Brown 2	41,786
		Dane 4	43,060	Milwaukee 12	41,698	Milwaukee 7	41,656	Crawford-Vernon	42,014
		Dane 5	43,240	Milwaukee 18	41,766	Milwaukee 25	41,695	Brown 1	42,032
		Brown 2	43,267	Milwaukee 15	41,791	Milwaukee 19	41,703	Waukesha 3	42,049
				Milwaukee 13	41,896	Milwaukee 11	41,711	Milwaukee 8	42,201
				Milwaukee 2	41,936	Milwaukee 18	41,728	Milwaukee 21	42,245
				Crawford-Vernon	42,014	Brown 1	41,766	Langlade-Lincoln	42,254
				Brown 1	42,032	Milwaukee 10	41,787	Milwaukee 20	42,258
				Milwaukee 21	42,245	Milwaukee 8	41,859	Dane 5	42,789
				Langlade-Lincoln	42,254	Dane 3	41,880	Milwaukee 7	42,925
				Milwaukee 20	42,258	Milwaukee 4	41,992	Milwaukee 19	42,977
				Dane 4	43,060	Crawford-Vernon	42,014	Marathon 1	43,008
				Dane 5	43,240	Brown 2	42,052		
				Brown 2	43,267	Milwaukee 21	42,245		
						Langlade-Lincoln	42,254		
						Milwaukee 20	42,258		
						Marathon 2	42,942		
Plus 10% = 43,481-									
		Green-Lafayette	43,993	Green-Lafayette	43,993	Racine 1	43,951	Racine 1	43,951
		Dane 3	44,092	Dane 3	44,092	Green-Lafayette	43,993	Green-Lafayette	43,993
		Marathon 1	44,101	Marathon 1	44,101	Buffalo-Pepin-		Buffalo-Pepin	
		Racine 1	44,363	Racine 1	44,363	Pierce	44,037	Pierce	44,037
		Grant	44,419	Grant	44,419	Grant	44,419	Milwaukee 16	44,167
		Marathon 2	44,773	Marathon 2	44,773	Dane 4	44,861	Dane 3	44,200
		Buffalo-Pepin-		Buffalo-Pepin-		Douglas	45,008	Grant	44,419
		Trempealeau	44,911	Trempealeau	44,911	Chippewa	45,096	Milwaukee 13	44,542
		Douglas	45,008	Douglas	45,008	Dane 1	45,122	Milwaukee 4	44,782
		Dane 1	45,068	Dane 1	45,068			Douglas	45,008
		Chippewa	45,096	Chippewa	45,096			Chippewa	45,096
								Dane 1	45,122
Plus 15% = 45,457-									

EXHIBIT XXII - Page 5

<u>Percentage Ranges</u>	<u>Plan A</u>	<u>Plan B</u>	<u>679, S as Introduced</u>	<u>679, S as Vetoed</u>
Plus 15% = 45,457-	- - - - -	- - - - -	- - - - -	- - - - -
	Milwaukee 22 Sheboygan 1 Washington Dane 2	Milwaukee 22 Sheboygan 1 Washington Dane 2	Milwaukee 22 Sheboygan 1 Marathon 1 Washington Washington	Milwaukee 22 Sheboygan 1 Marathon 2 Washington Washington
	45,620 45,747 46,119 46,635	45,620 45,747 46,119 46,635	45,620 45,747 45,932 46,119	45,620 45,747 45,866 46,119
Plus 20% = 47,434-	- - - - -	- - - - -	- - - - -	- - - - -
	Racine 3 Dunn-Pierce Racine 2	Racine 3 Dunn-Pierce Racine 2	Kenosha 2 Racine 2 Racine 3 Dane 2	Milwaukee 2 Kenosha 2 Racine 2 Racine 3 Dane 2
	48,547 48,659 48,871	48,547 48,659 48,871	48,509 48,871 48,959 49,027	47,915 48,509 48,871 48,959 49,027
Plus 25% = 49,410-	- - - - -	- - - - -	- - - - -	- - - - -
	Outagamie 2 Jefferson Kenosha 2 Kenosha 1	Jefferson Kenosha 2 Kenosha 1	Outagamie 2 Jefferson	Outagamie 2 Jefferson
	50,001 50,094 50,143 50,472	50,094 50,143 50,472	49,714 50,094	49,714 50,094
Plus 30% = 51,386-	- - - - -	- - - - -	- - - - -	- - - - -
	Outagamie 1 Walworth	Walworth	Outagamie 1 Kenosha 1 Walworth	Outagamie 1 Kenosha 1 Walworth
	51,793 52,368	52,368	52,080 52,106 52,368	52,080 52,106 52,368

EXHIBIT XXIII

SENATEComparison In Deviations In Population Shown Numerically and By Percentage Ranges

<u>Percentage Ranges</u>	<u>Plan A</u>	<u>Plan B</u>	<u>679, S as Introduced</u>	<u>679, S as Vetoeed</u>
Minus 30% = 83,846-	- - - - -	- - - - -	- - - - -	- - - - -
			17th	88,412
Minus 25% = 89,835-	- - - - -	- - - - -	- - - - -	- - - - -
		28th	89,827	89,827
Minus 20% = 95,824-	- - - - -	- - - - -	- - - - -	- - - - -
	13th	99,878 13th	96,069 24th 99,357 10th	96,069 24th 99,357 10th
Minus 15% = 101,813-	- - - - -	- - - - -	- - - - -	- - - - -
	28th 23rd 17th	103,396 14th 106,057 28th 107,383 23rd 107,383 17th	104,000 18th 106,086 2nd 106,827 31st	104,000 18th 106,086 2nd 106,827 31st
Minus 10% = 107,802-	- - - - -	- - - - -	- - - - -	- - - - -
	19th 25th 12th 30th	107,928 19th 108,475 25th 112,093 20th 112,742 12th 112,742 30th	107,928 19th 108,475 25th 109,289 13th 110,993 32nd 111,190 27th 111,752 30th 113,741 12th	107,928 19th 108,475 25th 109,289 13th 110,993 32nd 111,190 27th 111,752 30th 113,741 12th
Minus 5% = 113,791-	- - - - -	- - - - -	- - - - -	- - - - -

EXHIBIT XXIII - Page 2

<u>Percentage Ranges</u>	<u>Plan A</u>	<u>Plan B</u>	<u>679, S as Introduced</u>	<u>679, S as Vetoed</u>
Minus 5% = 113,791-	15th 1st 7th 32nd 33rd 31st 3rd 6th 27th 4th 11th 9th	113,913 114,182 117,105 117,376 117,655 117,674 118,129 118,404 118,475 118,538 119,073 119,158	15th 23rd 1st 7th 9th	113,913 113,936 114,182 117,539 119,651
PERFECT STANDARD = 119,780-	10th 18th 5th 8th 14th 20th 2nd	121,119 121,204 122,569 122,600 124,062 124,925 125,082	33rd 29th 6th 3rd 5th 9th 4th 20th 11th	122,710 123,486 124,869 124,925
Plus 5% = 125,769-	29th 24th	125,838 130,839	17th 8th 24th	127,174 128,079 130,123
Plus 10% = 131,758-	26th 16th	135,795 136,394	16th 26th 14th	133,840 137,134
Plus 15% = 137,747-	21st	141,781	21st	138,349 141,781
Plus 25% = 149,725-				

EXHIBIT XXIII - Page 3

<u>ages</u>	<u>Plan A</u>	<u>Plan B</u>	<u>679, S as Introduced</u>	<u>679, S as Vetoed</u>
3,725-	- - - - -	- - - - -	- - - - -	- - - - -
	22nd	22nd	22nd	22nd
	152,983	152,983	152,983	152,983
5,714-	- - - - -	- - - - -	- - - - -	- - - - -
		7th	33rd	33rd
			5th	5th
			157,914	158,249
				165,896

9.7

EXHIBIT XXIV (1)

PLAN A

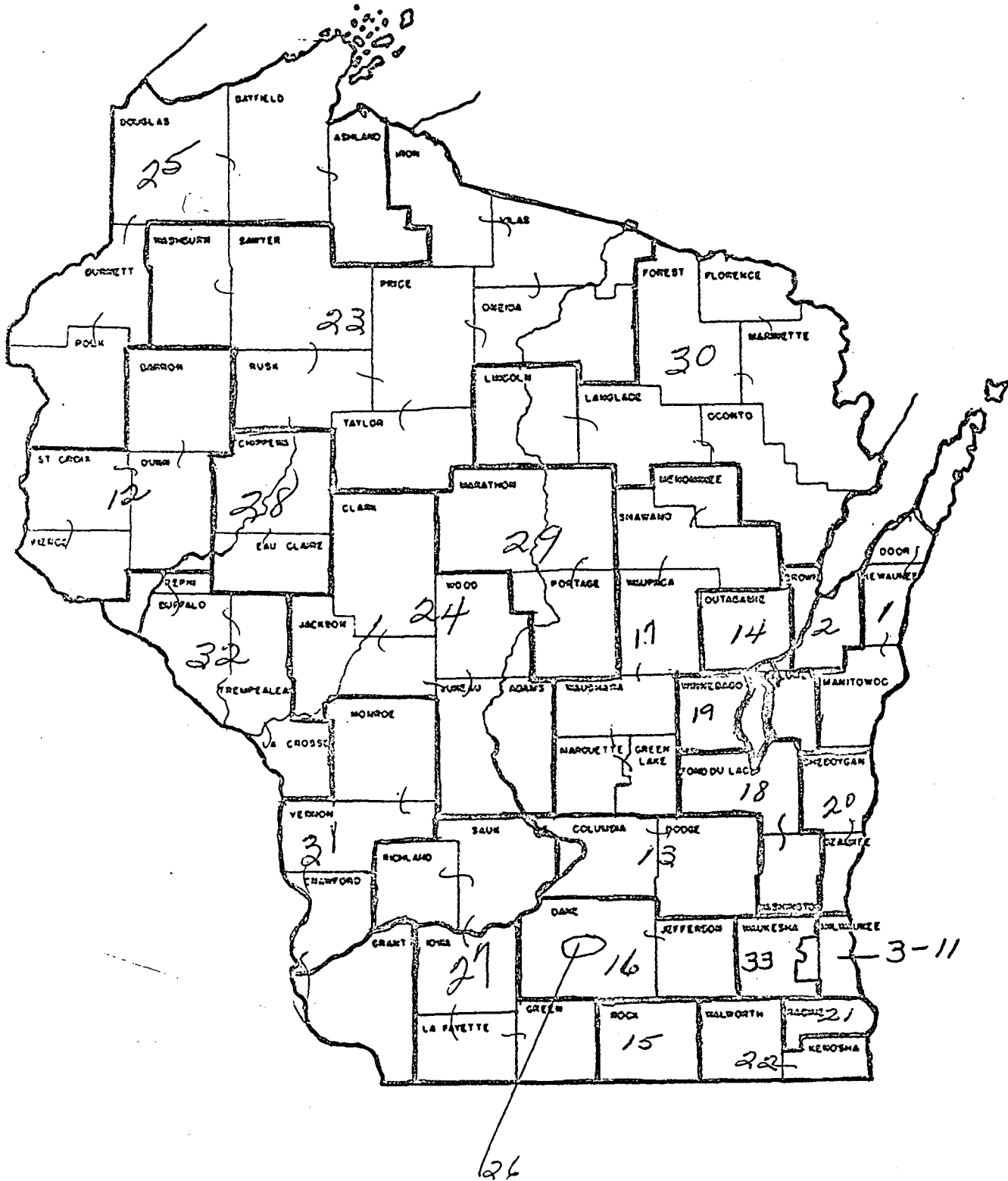
ASSEMBLY DISTRICTS



EXHIBIT XXIV (2)

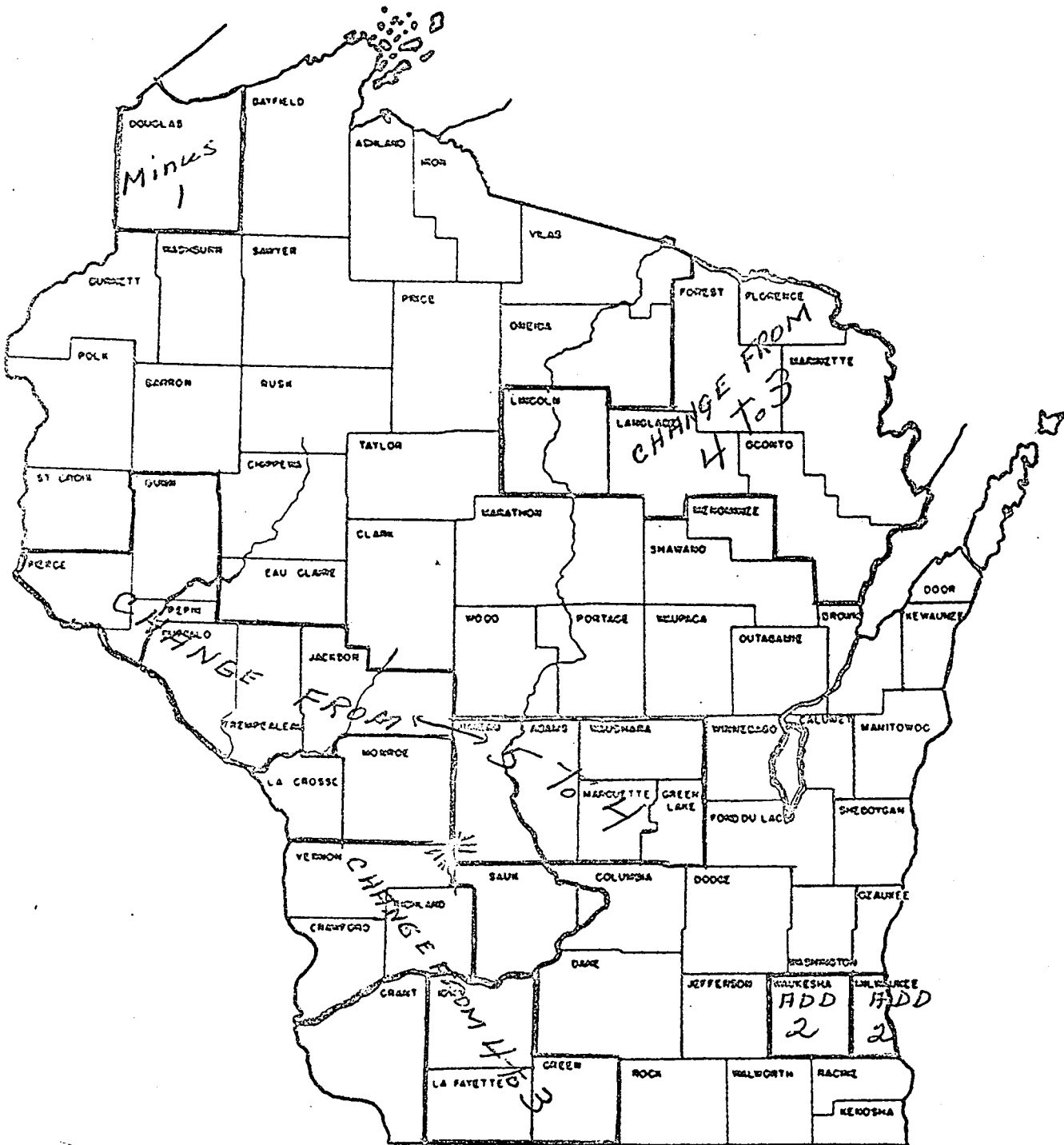
PLAN A

SENATE DISTRICTS



MILWAUKEE

EXHIBIT XXIV (3)
PLAN A
PROPOSED ASSEMBLY CHANGES



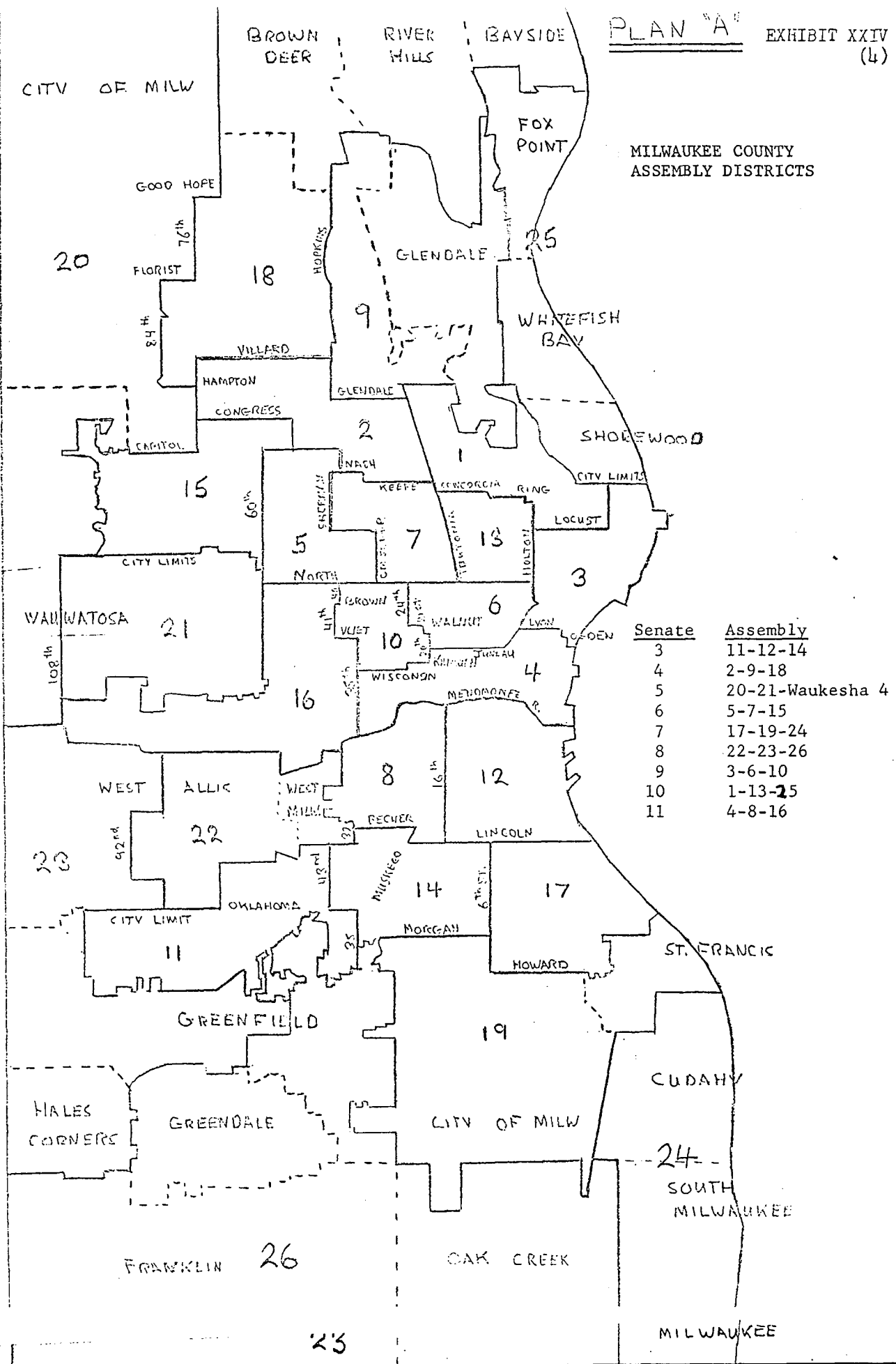
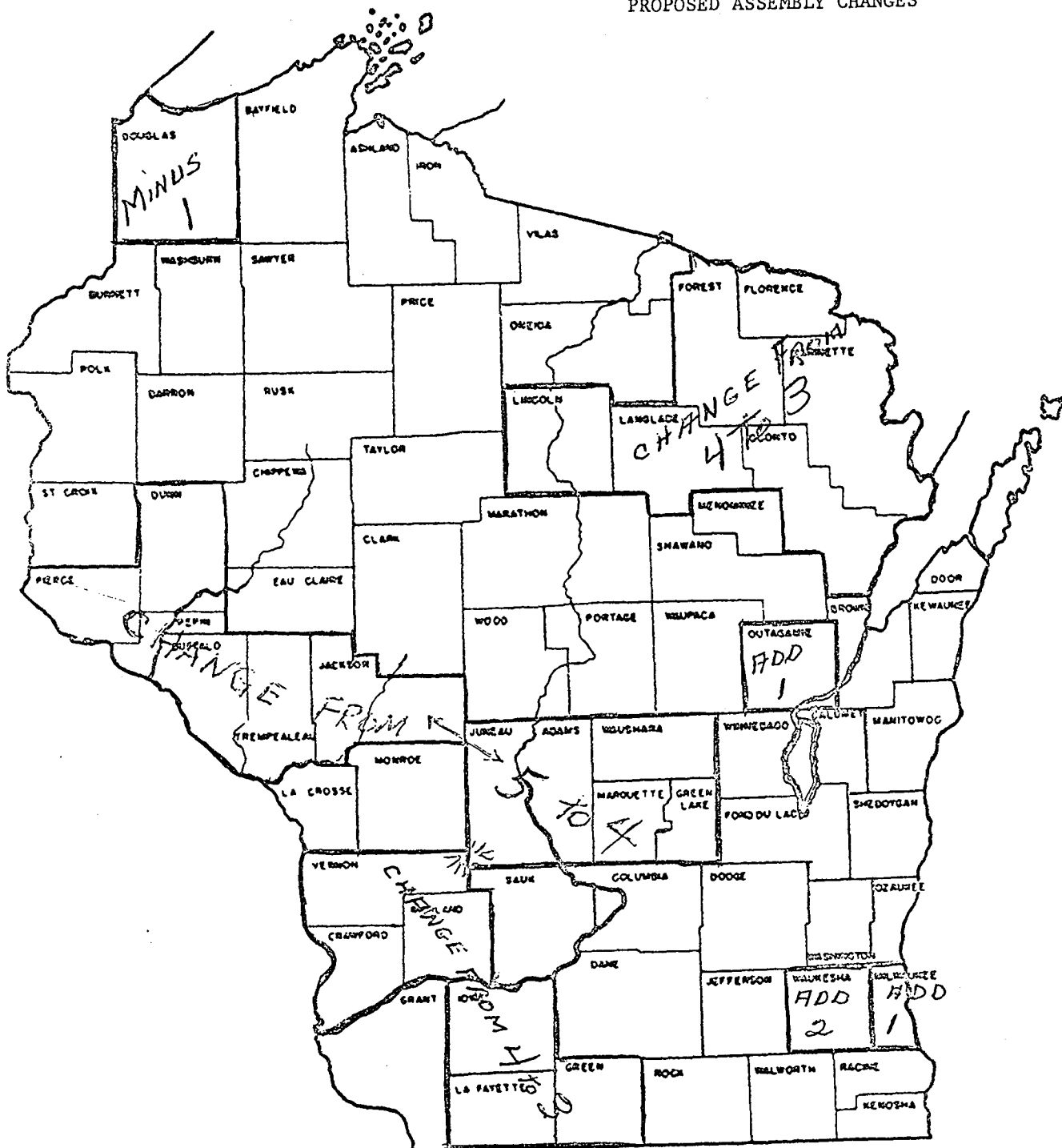


EXHIBIT XXIV (7)

PLAN B

PROPOSED ASSEMBLY CHANGES



• - 57777511V

23

UNN CREEK

SOUTH
MILWAUKEE

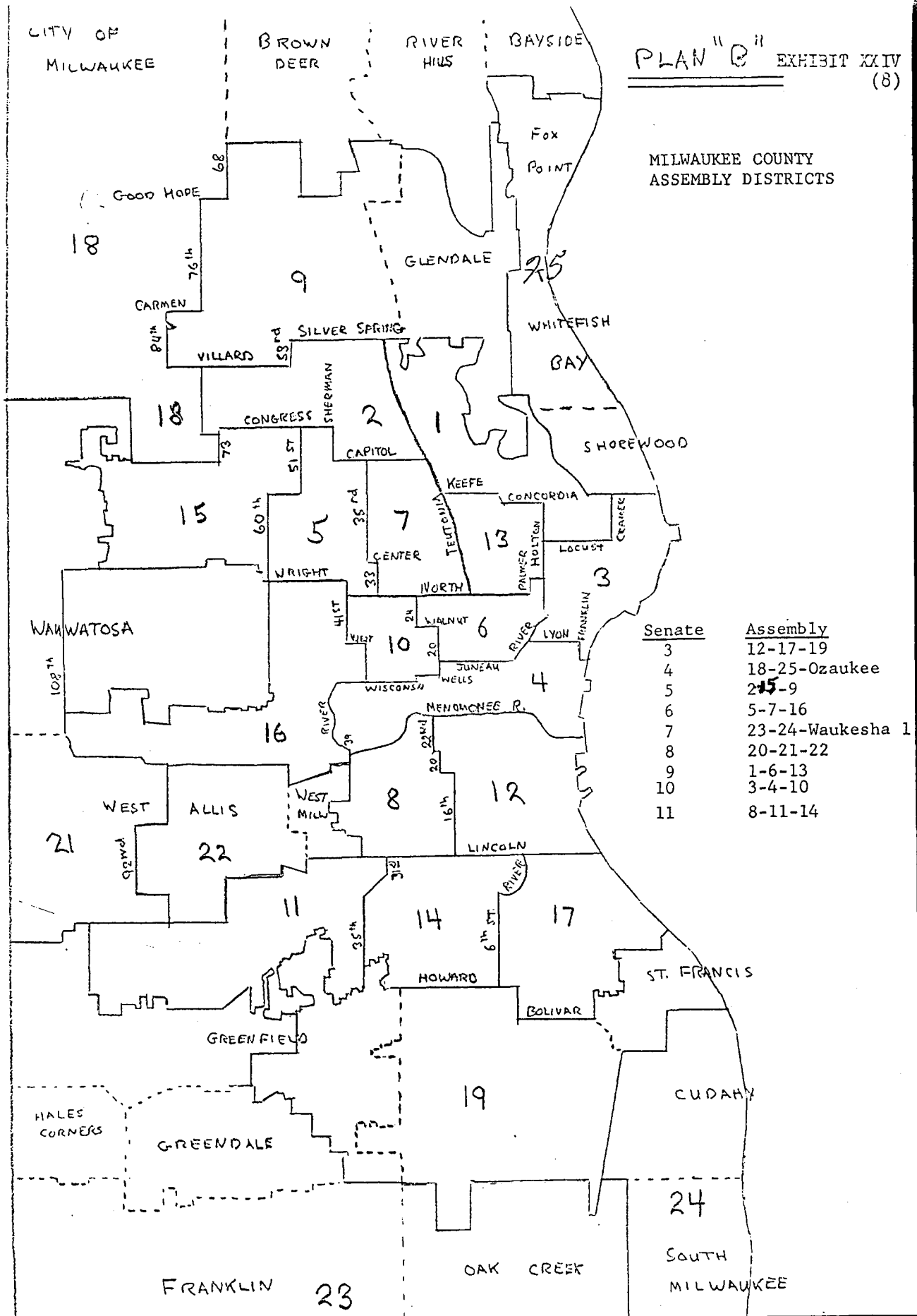


EXHIBIT G

Submission of Amicus Curiae, City of Milwaukee.

JOHN J. FLEMING
City Attorney

HARRY G. SLATER
Deputy City Attorney

CITY OF MILWAUKEE



OFFICE OF CITY ATTORNEY

800 CITY HALL
MILWAUKEE 2, WISCONSIN
BRoadway 6-3711

RICHARD F. MARUSZEWSKI
CARL F. KINNEL
CORNELIUS J. MERTEN
GEORGE A. BOWMAN, JR.
EWALD L. MOERKE, JR.
JOHN F. COOK
PETER M. STUPAR
HARVEY G. ODENBRETT
ROBERT D. SULLIVAN
JOHN F. KITZKE
WALTER J. SCHUTZ
PATRICK J. MADDEN
LOUIS J. CECI
HENRY KUSICK
DAVID R. MOGILKA
MAURICE L. MARKEY
WILLIAM J. LUKACEVICH
GERALD V. KORTSCH
NICHOLAS M. SIGEL
THEOPHILUS C. CROCKETT
JOHN J. DURKIN
ASSISTANT CITY ATTORNEYS

July 31, 1963

Mr. Franklin Clarke
Clerk of the State Supreme Court
State Capitol Building
Madison, Wisconsin

Dear Sir: In re: State of Wisconsin ex rel.
 John W. Reynolds, Governor,
 vs.
 Robert C. Zimmerman, Secretary
 of State.
 August Term, 1962.

We are enclosing herewith an original and nineteen (19) copies of a Memorandum Brief, as Amicus Curiae, in the above mentioned proceedings. The Supreme Court authorized us to appear as amicus curiae by letter dated June 27, 1963.

We are forwarding a copy of this letter together with a copy of the Memorandum Brief to:

Hon. George Thompson, Attorney General

Mr. Roland B. Day, Special Counsel

We also understand that Mr. Roger C. Minahan is representing the Legislature and are therefore forwarding a copy of this brief to him.

Very truly yours,

Harry G. Slater
HARRY G. SLATER
Deputy City Attorney

RECEIVED

AUG - 2 1963

FRANKLIN W. CLARKE
CLERK OF SUPREME COURT, WIS.

HGS:y

STATE OF WISCONSIN
IN SUPREME COURT

August Term, 1962

* * * * *

STATE OF WISCONSIN ex rel.
JOHN W. REYNOLDS, Governor,

Relator,

-vs-

ROBERT C. ZIMMERMAN,
Secretary of State,

Respondent.

* * * * *

MEMORANDUM BRIEF, as Amicus Curiae

* * * * *

JOHN J. FLEMING

City Attorney

City Hall - Milwaukee 2

FILED

AUG - 2 1963

FRANKLIN W. CLARKE
CLERK OF SUPREME COURT
MADISON, WISCONSIN

STATE OF WISCONSIN
IN SUPREME COURT

August Term, 1962

* * * * *

STATE OF WISCONSIN ex rel.
JOHN W. REYNOLDS, Governor,

Relator,

-vs-

ROBERT C. ZIMMERMAN,
Secretary of State,

Respondent.

* * * * *

MEMORANDUM BRIEF, as Amicus Curiae

* * * * *

The City of Milwaukee, a municipal corporation, appearing as amicus curiae permitted by the Supreme Court of Wisconsin by letter dated June 27, 1963, respectfully submits the following memorandum in relation to a reapportionment plan for the State of Wisconsin. We respectfully ask that the basis of such reapportionment in the city of Milwaukee be the 19 Ward structure and Ward boundaries more fully set forth in an ordinance of the City of Milwaukee.

Ordinance No. 730 (50-2466-a) was adopted by the Common Council of the City of Milwaukee on March 21, 1961, and was approved by the Honorable Henry W. Maier, Mayor of the City of Milwaukee, on March 22, 1961; it is set forth as Appendix "A," as are amendments thereto.

Since equitable reapportionment of the state of Wisconsin will require a reapportionment of Milwaukee County, we respectfully submit that the ordinance referred to and adopted by the Common Council of the City of Milwaukee presents an equitable and fair basis for reapportionment.

Therefore, we respectfully submit to this Court that if a plan of reapportionment should be approved by this Court, that the 19 Ward Plan set forth in ordinance No. 730, as amended, be considered.

Respectfully submitted on
behalf of the
City of Milwaukee by

JOHN J. FLEMING, City Attorney

HARRY G. SLATER, Deputy City
Attorney

(Appearing as amicus curiae by
authority of the Supreme Court
of the State of Wisconsin)

Participation by the City of Milwaukee is predicated upon Resolution File No. 63-1023-a adopted by the Common Council on June 25, 1963, which provides as follows:

'Resolution relating to appearances and reapportionment proceedings by the City Attorney's Office.

'RESOLVED, By the Common Council of the City of Milwaukee, that the City Attorney's Office is hereby authorized to appear and participate as a Friend of the Court in proceedings commenced in the Supreme Court in the State of Wisconsin with reference to reapportionment; and be it

'FURTHER RESOLVED, That the City Attorney's Office may appear before a referee to whom such proceedings may be assigned for hearing, and present the 19 Ward plan as contained in the ordinance hereinbefore adopted by the Common Council."

Certified Copy of Ordinance

AN ORDINANCE No. 730

Certified Copy of OrdinanceAN ORDINANCE No. 189
FILE NUMBER 60-2466-bCertified Copy of OrdinanceAN ORDINANCE No. 190
FILE NUMBER 60-2466-e

OFFICIAL NOTICE

Published by Authority of the Common
Council of the City of MilwaukeeOffice of City Clerk, Milwaukee, June
27, 1962.By ALD. SCHREIBER and JENDUSA—
An ordinance to amend Part 5 of
Ordinance No. 730, adopted March
21, 1961, which repeals and recre-
ates Section 2-2 of the Milwaukee
Code of Ordinances, relating to re-
vising ward lines.The Mayor and Common Council of
the City of Milwaukee do ordain as
follows:Part 1. Part 5 of Ordinance No.
730, adopted March 21, 1961, which
repeals and recreates Section 2-2 of
the Milwaukee Code of Ordinances,
relating to revising ward lines, be and
hereby is amended to read:Part 5. The effective date of this
ordinance shall be upon passage and
publication.Part 2. This ordinance shall take
effect and be in force from and after
its passage and publication.
Passed June 26, 1962.MARTIN E. SCHREIBER,
President of the Common Council.
RAY MARKEY,
City Clerk.

Approved June 26, 1962.

HENRY W. MAIER,
Mayor.Office of the City Clerk
Milwaukee, Wis.I hereby certify that the foregoing is a copy
of an Ordinance passed by the Common Coun-
cil of the City of Milwaukee on

JUN 26 1962



City Clerk

The third ward shall embrace all

said city commencing at
intersection of the center
Milwaukee River and the
of E. Edgewood Avenue
ension, said E. Edgewood
ng a north limits of said
e south along the center
e Milwaukee River to a
e center line of W. Cherry
nce southeast along the
of W. Cherry Street to a
e center line of E. Ogden
ence east along the cen-
E. Ogden Avenue to a
e center line of N. Astor
nce south along the cen-
N. Astor Street to a point
er line of E. Juneau Ave-
e east along the center
Juneau Avenue and its
o the east limits of said
o the east limits of said
northerly along the east-
of said city to the center
Edgewood Avenue and its
said E. Edgewood Avenue
nsion being a north limits
; thence west along said
of said city to the point
ement.

h ward shall embrace that
city commencing at the
intersection of the center
Galena Street and the
of N. Sixteenth Street;
th along the center line
nth Street to a point in
line of W. Wisconsin Ave-
e west along the center
Wisconsin Avenue to a
the center line of the
River; thence southerly
along the center line of
once River to a point in
line of the Milwaukee
ce south and east along
line of the Milwaukee
center line of the straight
thence east along the
of the straight cut harbor
boundary of said city;
h along said east boundary
section with the center
Juneau Avenue extended
e west along the center
Juneau Avenue and its
p a point in the center
astor Street; thence north
center line of N. Astor
point in the center line
n Avenue; thence west
center line of E. Ogden
point in the center line
ry Street; thence north-
the center line of W.
t to a point in the cen-
N. Commerce Street;
hwest along the center
mmerce Street to a point
r line of N. Third Street;
i along the center line of
reet to a point in the
of W. Villet Street; thence
he center line of W. Villet
point in the center line
th Street; thence north
enter line of N. Twelfth
point in the center line
na Street; thence west
enter line of W. Galena
point of commencement.
ward shall embrace that
city commencing at the
intersection of the center
Capitol Drive and the
of N. Sixteenth Street;
along the center line of
Street to a boundary of
thence south along a
said city to a point in

thence east along
W. Brown Street
center line of
Street; thence s-
ter line of N. T-
to a point in th
Galena Street; th
center line of W-
point in the cen
eenth Street; the
center line of N-
a point in the ce
ter Street; the
center line of W-
point in the cen
tieth Street; the
center line of N-
a point in the ce
Avenue; thence
Avenue and its e
of commencement

The eighth wa
that part of said
a point in the
center line of th
and the center
Avenue and its e
along the center
Avenue and its
in the west lin
Soldiers' Home
thence south al
of the National
its extension to
city; thence soc
the boundary of
in the center lin
nue; thence east
of W. Lincoln A
the center line of
thence northeast
line of S. Muske
in the center
Street; thence a
line of W. Mitch
in the center
Street; thence n
line of S. Sixteen
in the center lin
River; thence we
ter line of the
the point of com

The ninth wa
that part of said
the point of th
north boundary
center line of
thence south al
of N. Sixteenth S
the center line
thence west alon
W. Mill Road to
ter line of N. Six
its extension; the
center line of N.
and its extension
center line of W.
thence west alon
W. Silver Spring
the center line
Street; thence s
ter line of N. Sev
a point in the ce
Avenue; thence e
line of W. Ruby
the center line
Street; thence no
line of N. Sixty
point in the cent
ton Avenue; the
center line of W.
a point in the ce
tieth Street; the
center line of N.
point in the cent
Avenue; thence a
line of W. Villard
ary of said city;
west along said b

Certified Copy of Ordinance

The third ward shall embrace all

Certified Copy of Ordinance

HENRY W. MAIER,
Mayor.

section with the center
 Juneau Avenue extended
 west along the center
 Juneau Avenue and its
 to a point in the center
 Astor Street; thence north
 center line of N. Astor
 point in the center line
 en Avenue; thence west
 center line of E. Ogden
 a point in the center line
 rry Street; thence north-
 the center line of W
 et to a point in the cen-
 of N. Commerce Street;
 thwest along the center
 Commerce Street to a point
 er line of N. Third Street;
 th along the center line of
 Street to a point in the
 of W. Vilet Street; thence
 the center line of W. Vilet
 a point in the center line
 fth Street; thence north
 center line of N. Twelfth
 a point in the center line
 lena Street; thence west
 center line of W. Galena
 e point of commencement;
 ward shall embrace that
 d city commencing at the
 intersection of the center
 Capitol Drive and the
 e of N. Sixtieth Street;
 th along the center line of
 Street to a boundary of
 thence south along a
 of said city to a point in

The ninth
that part of
the point
north bound
center line
thence south
of N. Sixth
the center
thence west
W. Mill Rot
ter line of
its extend
center line
and its ext
center line
thence west
W. Silver S
the center
Street; the
ter line of
a point in
Avenue; the
line of W.
the center
Street; the
line of N.
point in the
ton Avenue
center line
a point in
tenth Stre
center line
point in the
Avenue; the
line of W.
ary of sal
west along

Passed March 21, 1961.
MARTIN E. SCHREIBER.
 President of the Common Council.
PAUL A. LUECK,
 Deputy City Clerk.
 Approved March 22, 1961.
HENRY W. MAIER,
 Mayor.

EXHIBIT H

**Submission of Amicus Curiae, Racine County Republican
Party.**

STATE OF WISCONSIN

IN SUPREME COURT

MAY TERM 1964

FILED

STATE EX REL JOHN W. REYNOLDS, GOVERNOR,

MAY - 1 1964

Relator

FRANKLIN W. CLARKE
CLERK OF SUPREME COURT
MADISON, WISCONSIN

v.

ROBERT C. ZIMMERMAN, SECRETARY OF STATE,

Respondent;

FRANK E. PANZER, SENATE PRESIDENT PRO TEM,
and ROBERT D. HAASE, SPEAKER OF THE
ASSEMBLY,

Intervening Respondents

BRIEF AMICUS CURIAE OF
RACINE COUNTY REPUBLICAN PARTY

FOLEY, CAPWELL, FOLEY & KOLBE
835 Wisconsin Avenue
Racine, Wisconsin
Attorneys for Racine County
Republican Party

INDEX TO BRIEF

	Page
Nature of Proceeding.....	1
Questions Treated In This Brief.....	2
Facts.....	2
Argument.....	2-12
Conclusion.....	12-13

SYNOPSIS OF ARGUMENT

I.	A.	<u>State ex rel Attorney General v. Cunningham</u> (1892) 81 Wis. 440, 51 N.W. 724 and <u>State ex</u> <u>rel Lamb v. Cunningham</u> (1892) 83 Wis. 90, 53 N.W. erroneously interpret Art. IV, Sec. 4, Wisconsin Constitution, and thus the criteria presently being applied to apportionment are erroneous.....	1-2
	B.	"Precinct" is not obsolete.....	2-4
	C.	Precinct lines allow more equal representation.	4-5
	D.	<u>Oconto</u> and <u>Cunningham</u> briefs do not support the conclusion that "precinct" is an obsolete term.....	5-6
II.		If the <u>Cunningham</u> decisions are correct two alternate plans are proposed for apportionment of Racine County	
	A.	Plan A. Four Assembly Districts.....	7-9
	B.	Plan B. Three Assembly Districts.....	9-10
III.		If the <u>Cunningham</u> decisions are incorrect, a plan giving greater equality of representation is possible and is proposed.....	10-12
IV.		Conclusion.....	12

AUTHORITIES CITED

	Page
Wisconsin Constitution	
Article IV, Section 3	12
Article IV, Section 4	2, 6, 10
Statutes Cited	
Wisconsin Statute (1961) § 60.025.....	4
Wisconsin Statute (1961) § 60.195.....	4
Cases Cited	
Chicago & N. W. R. Co. v. Oconto, 50 Wis. 189.....	3
State ex rel Attorney General v. Cunningham, 81 Wis. 440.....	1, 2, 3, 6
State ex rel Lamb v. Cunningham, 83 Wis. 90.....	1, 2
Other Citations	
Brief of Plaintiff, John C. Spooner of counsel, in State ex rel Attorney General v. Cunningham, 81 Wis. 440.....	6
Wisconsin 1962 Blue Book.....	1, 7, 9, 10

NATURE OF PROCEEDING

This is an original action brought in the Supreme Court, by Governor John Reynolds to compel reapportionment of the assembly and senate districts of Wisconsin. The Court has adjudged that if a valid legislative apportionment plan not be enacted by May 1, 1964, this Court, by May 15, 1964, will execute a plan of such apportionment.

QUESTIONS TREATED IN THIS BRIEF AMICUS CURIAE

I.

What criteria must be applied in apportionment?

- a) Did this Court erroneously interpret Art. IV, Section 4, Wisconsin Constitution in State ex rel Attorney General v. Cunningham (1892) 81 Wis. 440, 51 N.W. 724 and State ex rel Lamb v. Cunningham (1892) 83 Wis. 90, 53 N.W. 354

II.

If the Cunningham decisions are correct, how should Racine County be apportioned?

III.

If the Cunningham decisions are incorrect, how should Racine County be apportioned?

FACTS

In regard to question I, the sole issues as treated in this brief amicus curiae are legal issues. In regard to questions II and III, the facts necessary to determination are statistical facts and reference is made to the 1962 Wisconsin Blue Book.

ARGUMENT

I.

- A. State ex rel Attorney General v. Cunningham (1892) 81 Wis. 440, 51 N.W. 724 and State ex rel Lamb v. Cunningham (1892) 83 Wis.

90, 53 N. W. 35 erroneously interpret Art. IV, Sec. 4, Wisconsin Constitution, and thus the criteria presently being applied to apportionment are erroneous.

Article IV, Sec. 4, Wisconsin Constitution contains the provision that assembly districts must

"be bounded by county, precinct, town or ward lines."

This provision was interpreted by this Court in State ex rel Attorney General v. Cunningham (1892) 81 Wis. 440, 51 N.W. 724 and State ex rel Lamb v. Cunningham (1892) 83 Wis. 90, 53 N.W. 35. The Court made two determinations in its interpretation: First, that the constitutional "precinct" is an obsolete term having no present meaning

"Sec. 4, Art. IV, of the constitution provides that assembly districts shall be 'bounded by county, precinct, town or ward lines.' The term 'precinct,' as thus used has ceased to have any significance."

State ex rel Attorney General v. Cunningham, 81 Wis. 440 at 520

Second, that counties, towns and wards cannot be divided between two or more assembly districts except that towns and wards can be (and must be) split if divided by a county line and except that a county can be subdivided into as many assembly districts as it contains in their entirety.

B. "Precinct" is not obsolete.

In determining that the constitutional term "precinct" was obsolete in 1892 the Cunningham Court assumed that "precinct" in the constitution means "county precinct."

"Sec. 4, art. IV, of the constitution, provides that assembly districts shall be 'bounded by county, precinct, town or ward lines.' The term 'precinct,' as thus used, has ceased to have any significance. When the constitution was adopted, the optional township system of government, enacted in 1841, did not prevail in several counties of the territory of Wisconsin. Those counties were divided

into precincts,--mainly for election purposes,--each of which corresponded in some respects to the town or ward of other counties. But the precinct of the constitution disappeared when the uniform system of town and county government prescribed by the constitution (art. IV, sec. 23) became fully operative. We have now no civil subdivisions, other than towns and wards, which are the equivalent of the precinct of territorial times. Chicago & N. W. R. Co. v. Oconto, 50 Wis. 189."

State ex rel Attorney General v. Cunningham, 81 Wis. 440 at 520

"Precinct" does not, and did not in 1847, have such a narrow meaning. For election purposes, a precinct can be defined as an area in which all electors vote at one polling place. It is a subdivision of a county, town, or ward having no political or governmental function other than that of providing a convenient voting unit.

The Court cites Chicago & N. W. R. Co. v. Oconto, 50 Wis. 196.

"The term precinct, as used in this section, has reference only to certain districts having similar functions to those of towns, as in Grant County and perhaps other places, in territorial times, and which passed away upon the formation of the first legislative districts, after the admission of the state; and the term is no longer used except, perhaps, occasionally, interchangeably with election districts."

The conclusions of the Oconto case, and thus of the Cunningham case do not hold water.

At the time of the constitutional convention there appear to have been three kinds of precincts, county precincts in Grant County and perhaps in other places, town precincts, and ward precincts. Why should "precinct" in the constitution mean only the precincts in Grant County which according to Oconto ceased to exist immediately upon enactment of the Constitution, since they passed away upon the formation of the first legislative districts which districts were formed by Article 14, Sec. 12, of the constitution as passed by the constitutional convention. Such a limited construction of the word "precinct" is absurd. It would mean that the word "precinct" became

meaningless with the passage of the constitution. Words are not put into constitutions to be meaningless.

If the word "precinct" is not sufficient to include town and ward precincts as well as county precincts, what term would be sufficient? Was it required of the constitutional draftsmen that they provide "such districts to be bounded by county, county precinct, town, town precinct, ward or ward precinct lines"?

Cunningham states further at 81 Wis. at 520

"Election districts created by municipal authority are not the 'precincts' of the constitution."

What support is there for this? Ward lines were and are created by municipal authority. Town lines were and are created by county board authority. Only counties are created by the state. Why doesn't "precinct" mean a precinct created by any one of these three authorities?

In 1961 we do have all three types of precincts. All cities have ward precincts. Most large towns have town precincts, and Menomonee County (which is also the Town of Menomonee - Wis. Stats. (1961), § 60.025 is divided into precincts by statute. Wis. Stats. (1961), § 60.195. Is it possible that the county and town of Menomonee can be divided by precinct lines but that other counties or towns cannot?

C. Precinct lines allow more equal representation.

In the proposals for Racine County assembly districts set forth later in this brief one has nearly equal assembly districts. The others have substantial variances. The plan with greatest equality is only possible because it uses precinct lines in defining assembly districts. The parade of horrors showing the necessity for allowing use of precinct lines to attain equal representation is

illustrated by the following examples, all existing possibilities under present Wisconsin Statutes:

Example 1.

The City of Milwaukee presently has 18 wards and 18 assembly districts. It will be entitled to either 18 or 19 assembly districts in this reapportionment. Suppose Milwaukee decided that it wanted only 12 wards, or wanted 24 wards. The City Council can change the number of wards at any time it wishes. How could the assembly districts be apportioned equally? Only by following precinct lines.

Example 2.

Madison presently has three assembly districts. Assume that it elects to adopt a city-manager form of government with two wards. Equal apportionment could only be by precinct lines.

Assume that it elects to adopt a city-manager form of government with election at large. How is the city to be divided then? There would be no county, ward, or town lines to be followed unless "city" is synonymous with "town" or unless the city is entirely surrounded by towns. Even then there would be no lines on which to divide the city; thus, it could have only one assembly district, unless precinct lines could be used.

Example 3.

Assume a county entitled to two assembly districts consisting entirely of villages and of cities with an at large city-manager system, either "village" and "city" must be held to be synonymous with "town," or precinct lines must be followed.

D. Oconto and Cunningham briefs do not support the conclusion that "precinct" is an obsolete term.

We have examined the briefs in the Oconto and the two Cunningham

cases for support for the Court's conclusion that "precinct" is an obsolete term. There is no mention of "precinct" in the Oconto briefs. The Cunningham briefs are concerned with the breaking of county lines and do not seriously consider the meaning of "precinct, town, or ward." They appear to assume that all these words have meaning.

"I unhesitatingly assert that it is absolutely impossible for the Court to give any meaning or effect to the word 'county' where it occurs in section 4, unless it is construed to mean that wherever the town, ward or precinct line or all of them forming the boundary of an assembly district fall upon, or become coincident with a county line, the latter shall be a boundary which cannot be broken or transcended..."

State ex rel Attorney General v. Cunningham, 81 Wis. 440, Brief of Plaintiff, John C. Spooner, of counsel, at 66

The Court should use precinct lines where needed to give equal apportionment. No citation of authority is needed to state that both the Wisconsin and Federal constitutions require that representation be as nearly equal as is possible. In most of the counties entitled to several assembly seats it is extremely difficult to create assembly districts which are compact, contiguous, and nearly equal in population without using precinct lines. The towns, villages, and wards in our population centers are generally much too large to make the fine adjustments necessary to equal representation. Much closer equality can be attained by using precincts as the lowest unit of representation. The Oconto and Cunningham decisions holding that the constitutional use of "precinct" in Art. IV, Section 4, is obsolete are erroneous and should not be followed.

II.

PLAN A

Racine County has, according to the 1960 census, a population of 141,781. (1962 Wisconsin Blue Book, page 669) Racine County is located in the First Wisconsin Congressional District along with the Counties of Kenosha (population of 100,615), Rock (population of 113,913), and Walworth (population of 52,368). The Wisconsin First Congressional District is one of the most heavily populated in the state and is thus underrepresented in Congress. It has 10% of the state population and yet has only nine Assembly Districts and only three Senate Districts. This district is thus underrepresented at all levels of government.

It is submitted that to accord the inhabitants of this sector of the state representation commensurate with the population that an additional assembly district should be given to the area and that the most logical county to receive that district is Racine County. Accordingly a plan of four Assembly Districts is submitted as follows:

A First District; consisting of the following wards of the City of Racine:

<u>Ward</u>	<u>Population</u>	
First	5,176	
Second	4,368	
Sixth	5,901	
Tenth	4,806	
Eleventh	6,630	
Fourteenth	<u>4,722</u>	
	31,603	<u>31,603</u>

A Second District; consisting of the following wards of the City of Racine:

<u>Ward</u>	<u>Population</u>	
Third	6,145	
Fourth	6,615	
Fifth	5,838	
Eighth	5,645	
Ninth	5,465	
Thirteenth	<u>5,562</u>	
	35,270	<u>35,270</u>

A Third District; consisting of the following Towns, Villages and City in the County of Racine:

<u>Towns</u>	<u>Population</u>	
Burlington	3,765	
Caledonia	9,696	
Dover	3,503	
Norway	4,646	
Raymond	413	
Rochester	919	
Waterford	2,681	
Yorkville	<u>2,076</u>	
	27,699	27,699

<u>Villages</u>		
Elmwood Park	353	
Rochester	413	
Union Grove	1,970	
Waterford	<u>1,500</u>	
	4,236	4,236
City of Burlington	5,856	<u>5,856</u>
		<u>37,791</u>

A Fourth District; consisting of the following wards of the City of Racine, Villages and Township:

<u>Ward</u>	<u>Population</u>	
Seventh	6,811	
Twelfth	6,597	
Fifteenth	<u>8,863</u>	
	22,271	22,271

<u>Villages</u>		
North Bay	264	
Wind Point	463	
Sturtevant	<u>1,488</u>	
	2,215	2,215
Town of Mt. Pleasant	12,358	<u>12,358</u>
		<u>36,844</u>

The population statistics for the above plan have been taken from the 1962 Wisconsin Blue Book, pages 669 and 683. It is submitted that the above districts meet the requirement of Article IV, Section 4, Wisconsin Constitution in that the districts consist of contiguous territory and are as compact as practicable under the Cunningham doctrine that wards and towns may not be dismembered.

PLAN B

Should the Court find that the Four Assembly District Plan for Racine County is not feasible due to the population distribution in other counties in the state, it is submitted that the following is an equitable Three District Plan for Racine County:

A First District; consisting of the following wards of the City of Racine:

<u>Ward</u>	<u>Population</u>	
First	5,176	
Second	4,368	
Third	6,145	
Fourth	6,615	
Sixth	5,901	
Tenth	4,806	
Eleventh	6,630	
Fourteenth	4,722	
	<u>44,363</u>	<u>44,363</u>

A Second District; consisting of the following wards of the City of Racine:

<u>Ward</u>	<u>Population</u>	
Fifth	5,838	
Seventh	6,811	
Eighth	5,645	
Ninth	5,465	
Twelfth	6,597	
Thirteenth	5,566	
Fifteenth	8,863	
	<u>44,785</u>	<u>44,785</u>

and the following Villages:

North Bay	264	
Wind Point	463	
	<u>727</u>	<u>727</u>
		<u>45,512</u>

A Third District; consisting of the following Towns, Villages and City:

<u>Town</u>	<u>Population</u>	
Burlington	3,765	
Caledonia	9,696	
Dover	3,503	
Mt. Pleasant	12,358	
Norway	3,341	
Raymond	2,344	
Rochester	919	
Waterford	2,681	
Yorkville	2,076	
	<u>40,683</u>	40,683
 <u>Village</u>		
Elmwood	300	
Rochester	413	
Sturtevant	1,488	
Union Grove	1,970	
Waterford	<u>1,500</u>	
	5,671	5,671
City of Burlington	5,865	<u>5,865</u>
		<u>52,219</u>

The population statistics have been taken from the Wisconsin Blue Book, supra. It is submitted that should this plan meet the constitutional requirements of compactness and use of contiguous territory, the disparity in the number of inhabitants in the districts naturally is a direct result of the rule precluding the use of precincts of towns and wards.

III.

In the event the Court should find that the term "precinct" has significance under Article IV, Section 4, of the Wisconsin Constitution when considered as a voting unit of a town or ward, it is submitted that the constitutional principle of per capita equality of representation may be more closely attained by using precinct lines to apportion Racine County into three Assembly Districts as follows:

A First Assembly District; consisting of the following wards and precincts of the City of Racine:

<u>Ward</u>	<u>Population</u>	
First	5,176	
Second	4,368	
Third	6,143	
Fourth	5,901	
Sixth	6,630	
Tenth	4,806	
Eleventh	4,722	
Fourteenth	4,806	
and the third precinct of the Thirteenth Ward (precinct figure is approximate)	<u>1,800</u>	
	46,161	<u>46,161</u>

A Second Assembly District; consisting of the following wards of the City of Racine, precinct of the Town of Caledonia and Villages:

<u>Ward</u>	<u>Population</u>	
Fifth	5,838	
Seventh	6,811	
Eighth	5,645	
Ninth	5,465	
Twelfth	6,597	
Fifteenth	8,863	
Thirteenth - first and second precincts (precinct figure is approximate)	<u>3,762</u>	
	42,981	42,981
Second precinct of Town of Caledonia (precinct figure is approximate)	4,848	4,848
<u>Villages</u>		
North Bay	264	
Wind Point	<u>463</u>	
	727	<u>727</u>

A Third Assembly District; consisting of the following Towns, precinct of a Town, Villages and City in Racine County:

<u>Towns</u>	<u>Population</u>	
Burlington	3,765	
Caledonia, first precinct	4,848	
Dover	3,503	
Mt. Pleasant	12,358	
Norway	4,646	
Raymond	413	
Rochester	919	
Waterford	2,681	
Yorkville	2,076	
	<u>35,209</u>	35,209
 <u>Villages</u>		
Elmwood Park	353	
Rochester	413	
Union Grove	1,970	
Sturtevant	1,488	
Waterford	1,500	
	<u>5,724</u>	5,724
 City of Burlington	 5,856	 <u>5,856</u>
		<u>46,789</u>

The above plan approaches per capita equality of representation for Racine County and is consonant with that principle established by Article IV, Section 3, of the Wisconsin Constitution.

IV.

CONCLUSION

It is submitted that a precinct has significance under the constitution in dealing with apportionment cases and that the Three Assembly District Plan for Racine County which employs Town and Ward precincts would provide per capita equality of representation for the inhabitants of Racine County. This plan would provide three districts with population as follows: First, 46,161; Second, 48,556; and Third, 48,759. Alternatively should the Court find that town and ward lines may not be dismembered, but that Racine County should be accorded four assembly seats, the four district plan

submitted would provide balanced districts in Racine County within constitutional limitations. Finally, should the court find that the Cunningham (supra) rule must be adhered to, it is submitted that the three district plan herein submitted would provide a proper apportionment plan for Racine County within the requirements of the Wisconsin Constitution.

The bill vetoed by the Governor cannot be used in Racine County because the Second Assembly District in that bill included the thirteenth ward of the City of Racine. That ward is not contiguous to the rest of the district.

Respectfully submitted,

FOLEY, CAPWELL, FOLEY & KOLBE
Attorneys for Racine County
Republican Party

EXHIBIT I

Docket sheet from *State ex rel. Dreyfus v. Elections Board*, Case No. 82-458-OA (March 15, 1982) noting that “pet. as it relates to WI Assembly & Senate reapportionment is granted.

Trial court judge:		Trial court judge:	
Court reporter:		Appeal filed in trial court:	
Trial court case no:		Nature of suit:	
		<input type="checkbox"/> One Judge <input type="checkbox"/> County of Origin <input type="checkbox"/> Three Judges	
TITLE OF CAUSE		ATTORNEYS OF RECORD	
Case No. 82-4. JA State ex rel. Lee Sherman Dreyfus, Governor, individually and on behalf of the State of Wisconsin, a body politic, Petitioner, v. Elections Board, an independent agency of the State of Wisconsin; and each of its members named in their official capacity; its chairman, William Matcka; Gary Aamodt, Stephen A. Beyer, Gregory B. Conway, Esther Kaplan, James Murphy, John Niebler, and Helen Sigmund and, its executive secretary, Gerald J. Ferwerda, Respondents.		John A. Fiorenza Fiorenza, Weiss, Amato, Hodan & Belongia, S.C. 5960 West Brown Deer Road Milwaukee, WI 53223 Connor T. Hansen 340 South Main St. Lake Mills, WI 53551 J. Joseph Sensesbrenner, Jr. John C. Murphy Gerald J. Ferwerda Jon P. Axelrod	

Date	FILING INFORMATION		Date
	Notice of Appeal & Docket Entries	Tr. extd. to:	
		Ct. Reporter Stmt: Tr. filed with trial court	
		Record	
	Stmt re Transcript <input type="checkbox"/> not necessary		
	<input type="checkbox"/> ordered <input type="checkbox"/> previously filed		
BRIEF INFORMATION - COURT OF APPEALS		BRIEF INFORMATION - SUPREME COURT	
	Appellants Brief & Appx. filed	Pet. partially granted	3/26/82
	Respondents Brief filed	Petitioner's Brief filed	
	Other	Response Brief filed	
	Reply Brief filed	Other	
		Reply Brief filed	
ASSIGNMENT INFORMATION - COURT OF APPEALS		ASSIGNMENT INFORMATION - SUPREME COURT	
	Prescreened	Prescreened	3/15/82
	Assigned: <input type="checkbox"/> Oral Arg.	Assigned: <input checked="" type="checkbox"/> Oral Arg.	
	<input type="checkbox"/> On Briefs	<input type="checkbox"/> On Briefs	
	Cause argued/submitted	Cause argued/submitted	11:00 a.m. 4/19/82
OPINION/DECISION INFO. - COURT OF APPEALS		OPINION/DECISION INFO. - SUPREME COURT	
	Mandate/Decision:	Mandate/Decision: Case transferred to	3/31/82
		U.S. Dist. Court for Western	
		District of WI	
	Written by:	Written by:	
	Panel:	Dissenting:	
	Concurring:	Concurring:	
	Took no part:	Took no part:	
	<input type="checkbox"/> Signed <input type="checkbox"/> Publ. <input type="checkbox"/> Reported Unpubl.	<input type="checkbox"/> Signed <input type="checkbox"/> Publ. <input type="checkbox"/> Reported Unpubl.	
	<input type="checkbox"/> Per Curiam <input type="checkbox"/> Publ. <input type="checkbox"/> Reported Unpubl.	<input type="checkbox"/> Per Curiam <input type="checkbox"/> Publ. <input type="checkbox"/> Reported Unpubl.	
	<input type="checkbox"/> Unrep. Unpubl.	<input type="checkbox"/> Unrep. Unpubl.	

Date	
3/15/82	Response to petition ordered w/i 10 days of this order; pet. may file suppl memo w/i 10 days of this order; both shall address effect of pending litigation on whether court should invoke orig. jurisdiction; if oral argument is necessary, said argument shall take place on 4/1/82 at 1:30 p.m.; parties will be so advised. J. Callow did not participate.
3/24/82	Response of AAC filed; submitted.
3/25/82	Supplemental Memorandum of Petitioner. Submitted.
3/25/82	Recd. copies of Petition for Removal filed by AG in Federal Court. Submitted.
3/26/82	ORDERED pet.as it relates to congressional district reapportionment is withdrawn; the court having taken judicial notice of plan submitted by WI legislature; pet. as it relates to WI Assembly & Senate reapportionment is granted; parties shall file briefs w/i 15 days of this order; responses w/i 5 days of receipt; oral argument on 4/19/82 at 11:00 a.m., J. Abrahamson dissents from portion granting petition.
3/31/82	ORDERED case transferred to US Dist. Ct. for Western Dist. of WI pursuant to 28 U.S.C. sec. 1441(a).